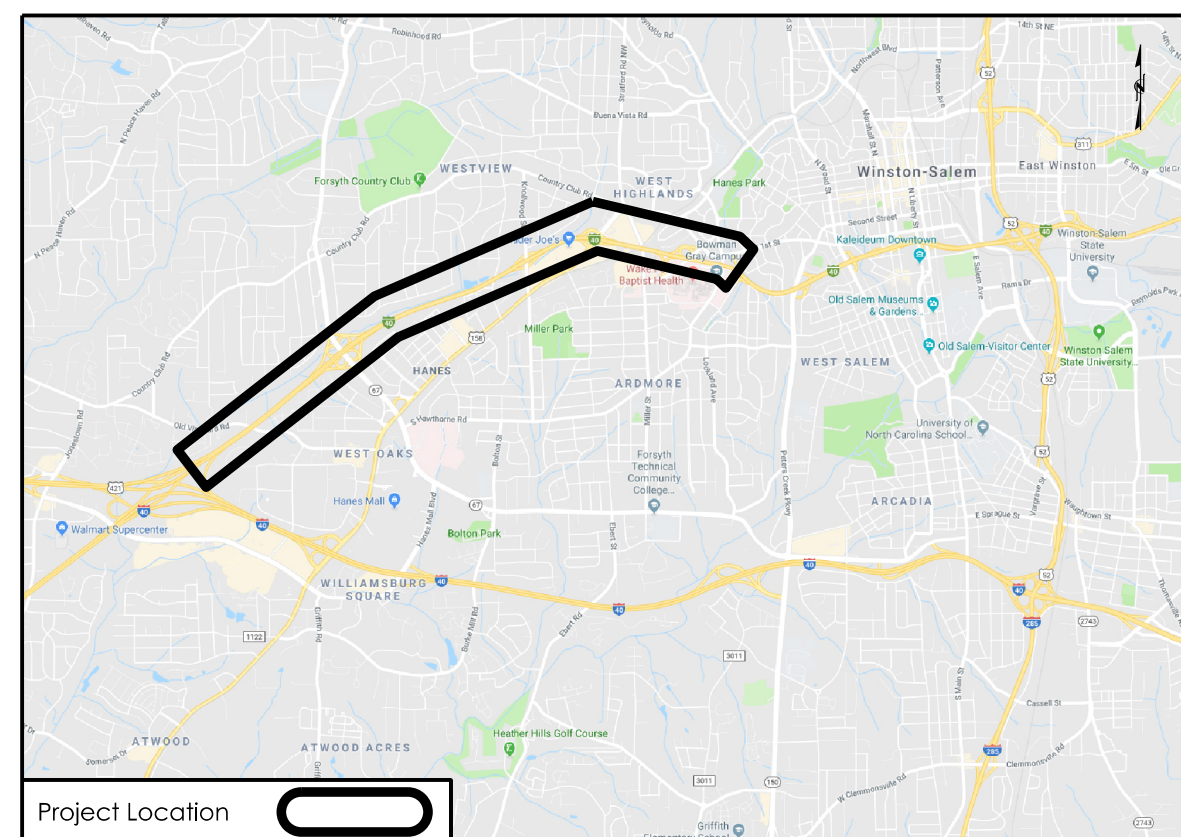
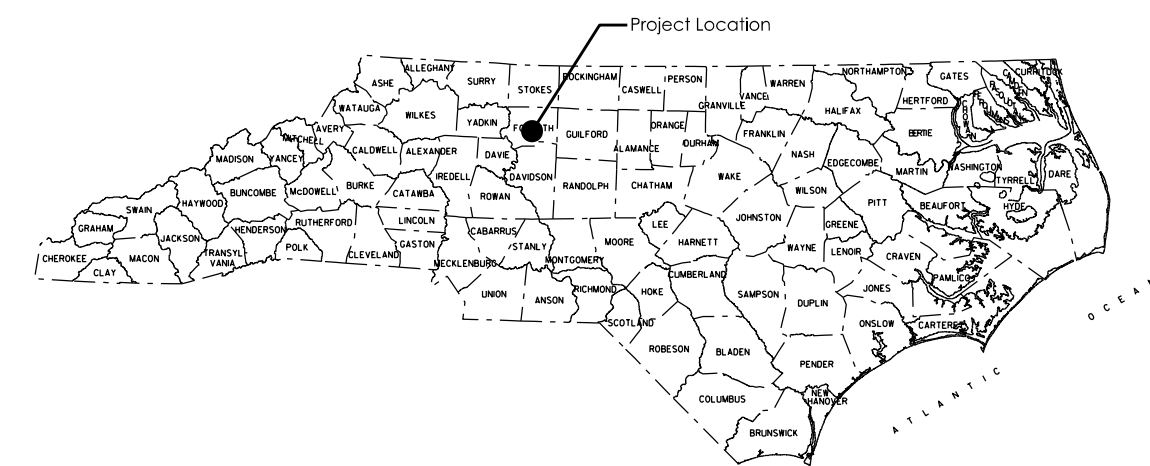


HIGHWAY LANDSCAPE DEVELOPMENT PROJECT



GENERAL NOTES:

- Existing conditions shown on the plans are based on survey information and roadway plans. actual site conditions may vary.
- Prior to any demolition or work taking place, the contractor shall locate and verify all utility lines and structures within the construction areas (water, sewer, gas, electrical, etc.)
- The contractor shall take the necessary precautions to prevent damage of adjacent plant material, facilities, and structures to remain. The contractor shall restore disturbed areas to their original condition and to the satisfaction of the Division Roadside Environmental Engineer.
- The utilities shown on the plans are approximate locations. The contractor shall locate and protect in place all existing utilities before digging occurs and major construction begins.
- Demolition, removal, and disposal of items from the site must be completely in accordance with the law. The contractor is responsible for making a site visit to determine and verify all demolition requirements prior to bidding.
- The contractor shall verify all conditions and dimensions at the job site prior to construction, and if discrepancies are found, notify the Division Roadside Environmental Engineer for clarification.

DEMOLITION KEY

- Selective Tree Pruning
- Selective Tree Removal
- Plant Bed Removal
- Selective Vegetation/Undergrowth Removal
- Plant Bed Clean-up
- Stream Buffer Limits

Selective Vegetation/Undergrowth Removal:

- Remove trees that are 4" or less in diameter
- Do not remove any dogwood or redbud trees
- Remove limbs overhanging the road or shoulders
- Remove any invasive, diseased, or dead plant material
- Thin out and limb up trees and undergrowth.

Plant Bed Removal:

- Remove all existing perennials, shrubs, trees, weeds, and remaining stumps, unless otherwise specified.
- DO NOT remove stumps and root systems from where plants are removed from steep slopes. Flush-cut these stumps instead.
- Salvage as much excess soil as possible to fill any remaining holes
- Smooth and regrade the disturbed area to match the grades of the adjacent areas.

Ex. Plant Bed Clean-up:

- Remove all weeds, volunteer trees, broken limbs/brush, and debris

PLANT KEY		TREES	
	AB - Trident Maple		AG - Autumn Brilliance Serviceberry
	CA - Carolina Sapphire Arizona Cypress		CC - Forest Pansy Redbud
	CV - Winterking Hawthorne		IL - Liberty Holly
	IN - Nellie R Stevens Holly		IS - Steeds Holly
	MG - Little Gem Magnolia		AGR - Radiance Abelia
	DVJ - Vintage Jade Distylium		HPL - Limelight Hydrangea
	IDB - Dwarf Burford Holly		JPS - Sea Green Juniper
	JPS - Sea Green Juniper		
GRASSES/GROUNDCOVERS/PERENNIALS			
	HH - Hyperion Daylily		
	MC - Muhly Grass		
	MW - White Cloud Muhly Grass (SP4)		
	PVN - Northwind Switchgrass		
	RFG - Goldstrum Black-eyed Susan		
	ZO - Compadre Zoysia Sod		

**Summary of Quantities
1 Year Establishment**

DES	SEC	QTY	UNIT	KEY	BOTANICAL NAME	COMMON NAME	SIZE	CALIPER	FURNISH	A.S.N.S.	REMARKS
Trees											
L	1670	19	ea	AB	<i>Acer buergerianum</i>	Trident Maple		2-2.25"	#30	2.1	As Shown
L	1670	19	ea	AG	<i>Amelanchier x grandiflora 'Autumn Brilliance'</i>	Autumn Brilliance Serviceberry	7-8"		B&B	2.3	As Shown
L	1670	43	ea	CA	<i>Cupressus arizonica 'Carolina Sapphire'</i>	Carolina Sapphire Arizona Cypress	8-9"		B&B	4.5	As Shown
L	1670	40	ea	CC	<i>Cercis canadensis 'Forest Pansy'</i>	Forest Pansy Eastern Redbud	6-7"		#25	2.3	As Shown
L	1670	12	ea	CV	<i>Crataegus viridis 'Winter King'</i>	Winter King Hawthorne		2-2.25"	B&B	2.3	As Shown
L	1670	43	ea	IL	<i>Ilex x 'Conty'</i>	Liberty™ Holly	5-6"		#25	5.8	As Shown
L	1670	48	ea	IN	<i>Ilex x 'Nellie R Stevens'</i>	Nellie R Stevens Holly	7-8"		#15	5.8	As Shown
L	1670	10	ea	IS	<i>Ilex crenata 'Steeds'</i>	Steeds Upright Japanese Holly	6-7"		#25	5.8	As Shown
L	1670	66	ea	MG	<i>Magnolia grandiflora 'Little Gem'</i>	Little Gem Magnolia	7-8"		B&B	2.2	As Shown
Shrubs											
L	1670	386	ea	AGR	<i>Abelia xx grandiflora 'Radiance'</i>	Radiance Abelia	18-24"		#3 Cont.	3.3	4.5' O.C.
L	1670	191	ea	DVJ	<i>Distylium 'Vintage Jade'</i>	Vintage Jade Distylium	15-18"		#3 Cont.	5.4	3.5' O.C.
L	1670	59	ea	HPL	<i>Hydrangea paniculata 'Limelight'</i>	Limelight Hydrangea	18-24"		#3 Cont.	3.1	6' O.C.
L	1670	68	ea	IDB	<i>Ilex cornuta 'Dwarf Burford'</i>	Dwarf Burford Holly	18-24"		#3 Cont.	5.7	5' O.C.
L	1670	387	ea	JPS	<i>Juniperus x pfitzeriana 'Sea Green'</i>	Sea Green Juniper	18-24"		#3 Cont.	4.6	6' O.C.
Grasses/Groundcovers/Perennials											
L	1670	3202	ea	HH	<i>Hemerocallis 'Hyperion'</i>	Hyperion Daylily	6-12"		#1 Cont.	13.2.3	2' O.C.
L	1670	455	ea	MC	<i>Muhlenbergia capillaris</i>	Muhly Grass	18-24"		#3 Cont.	13.4	3' O.C.
L	1670	3883	ea	MW	<i>Muhlenbergia capillaris 'White Cloud'</i>	White Cloud Muhly Grass	3-6"		#SP4 (quart)(4")	13.4	2.5' O.C.
L	1670	190	ea	PVN	<i>Panicum virgatum 'Northwind'</i>	Northwind Switchgrass	18-24"		#3 Cont.	13.4	2.5' O.C.
L	1670	1469	ea	RFG	<i>Rudbeckia fulgida var. sullivantii 'Goldsturm'</i>	Goldsturm Black-Eyed Susan	6-12"		#1 Cont.	13.3	2' O.C.
L	1664	12662	sy	ZO	<i>Zoysia 'Compadre'</i>	Compadre Zoysia Grass	n/a		Sod	n/a	Tight Seams
Other Costs											
L	SP	3	acres		Landscape Grading						
L	1670	12	ea		Monthly Maintenance						Depth of 4"
L	1670	1585	cy		Mulch for Planting						
L	1670	2376	sy		Plant Bed Clean-up						
L	1670	30085	sy		Plant Bed Removal						
L	1670	14330	sy		Pre emergence Herbicidal Treatment (New Plant Beds)						
L	1670	14330	sy		Post emergence Herbicidal Treatment (New Plant Beds)						
L	1660	0.75	acre		Seeding & Mulching						
L	1651	3	ea		Selective Tree Removal (6")						
L	1651	3	ea		Selective Tree Removal (10")						
L	1651	6	ea		Selective Tree Removal (15")						
L	1651	1	ea		Selective Tree Removal (18")						
L	1670	32	ea		Selective Tree Pruning						
L	1651	12.5	acre		Selective Vegetation/Undergrowth Removal						
L	1101	1	LS		Temporary Traffic Control						
L	1670	50	cy		Topsail						
L	1670	164	m/g		Water for Planting						
L	SP	1024	LF		Wood Stacked Worm-style Fence						

T.I.P. #	STATE PROJECT W.B.S. #	SHEET #	SHEET # TOTAL
ER-5600	-----	L1	32
FED. PROJ. #	DESCRIPTION		DIVISION
-----	Enhancement		9

CONVENTIONAL SYMBOLS

- County Line.....
- City or Town Line.....
- Exist. Right of Way Line Marker.....
- Prop. Right of Way Line Marker (By Others).....
- Prop Right of Way Line Marker (By Contract).....
- Exist. Control of Access Line.....
- Prop. Control of Access Line.....
- Property Line.....
- Easement Line.....
- Slope Stake Line.....
- Exist. Fence.....
- Prop. Woven Wire Fence.....
- Prop. Chain Link Fence.....
- Exist. Road.....
- Prop. Road.....
- Guardrail.....
- Survey Line.....
- Denotes Line Equality.....
- Bridge.....
- Culvert.....
- Railroad.....
- Woods.....
- Exist. Telephone Pole.....
- Prop. Telephone Pole.....
- Tower Pole and Line.....
- Exist. Power Pole.....
- Prop. Power Pole.....
- Sanitary Sewer Line.....
- Water Line.....
- Gas Line.....
- Picnic Shelter.....
- Regeneration.....
- Reforestation.....


INDEX OF L SHEETS:

- L 1.0 - Title Sheet
- L 2.0 - Planting Details
- L 3.0 - L 24.0 - Demolition Plans
- L 25.0 - L 32.0 - Planting Plans

PREPARED BY: K Cooper DATE: 1/06/2021

REVISIONS

DATE	DESCRIPTION



STATE OF
NORTH CAROLINA
DEPARTMENT OF TRANSPORTATION

LOCATION: I-40 BUS./US-421

TYPE of WORK: Enhancement


COUNTY: Forsyth

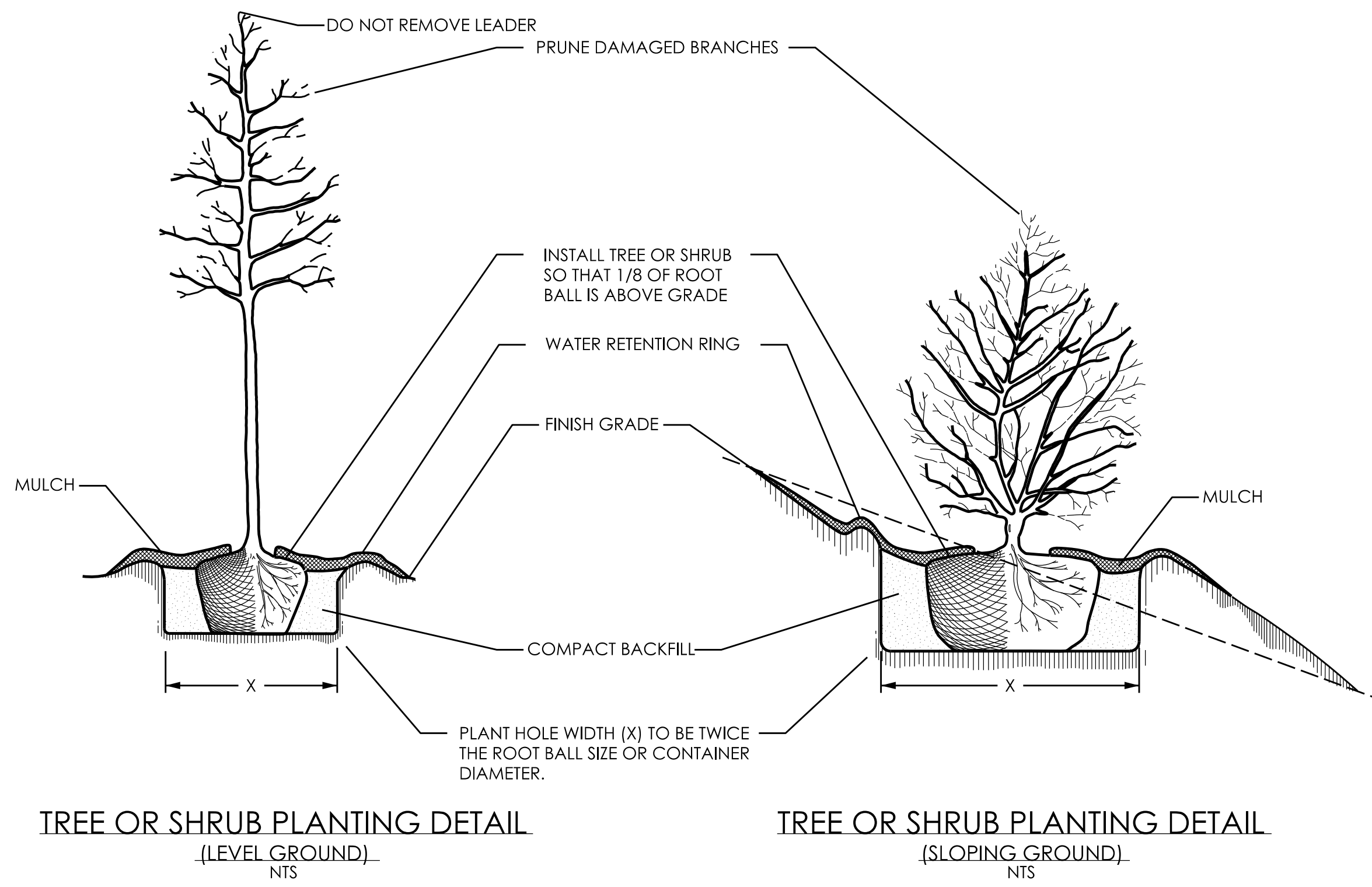
2014 American Standard for Nursery Stock

2018 NCDOT STANDARD SPECIFICATIONS

PREPARED IN THE OFFICE OF:
NCDOT- ROADSIDE ENVIRONMENTAL UNIT
AESTHETIC ENGINEERING SECTION
1557 MAIL SERVICE CENTER
RALEIGH, NC 27699 919-707-2920

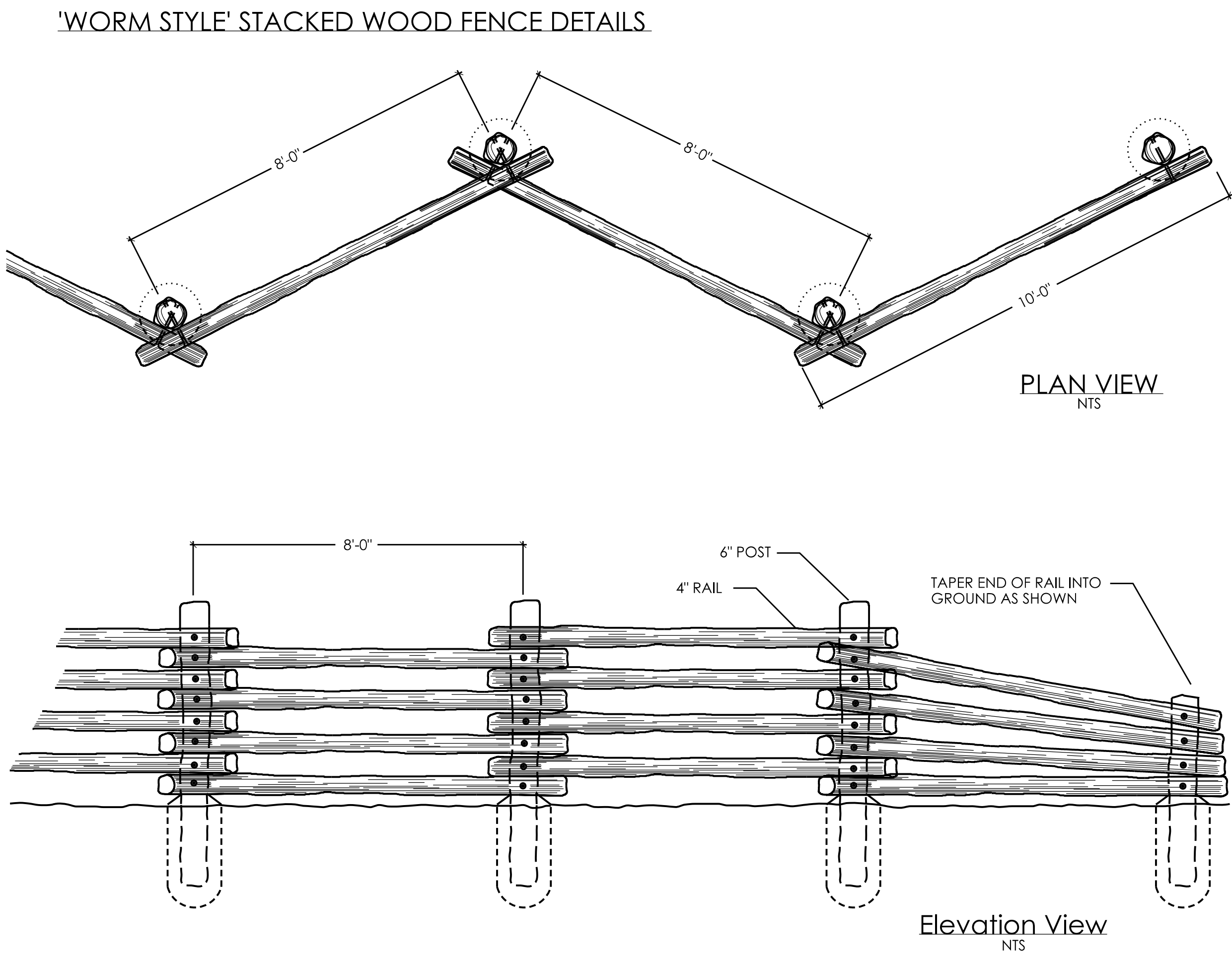
NOTES:

- 
 SCHEDULE FOR PLANT HOLE SIZE: PLANT HOLE WIDTH (X) TO BE TWICE THE ROOT BALL SIZE OR CONTAINER DIAMETER.
- 
 SEE STANDARD SPECIFICATIONS FOR PLANT BED FUMIGATION AND HERBICIDAL TREATMENT.
- 
 APPLY FERTILIZER AT PLANTING TIME IN THE FORM OF A SLOW RELEASE PELLET OR TABLET. APPLY AT RATE RECOMMENDED BY MANUFACTURER. BOTH RATE AND FORMULATION MUST BE APPROVED BY FIELD ENGINEER PRIOR TO APPLICATION.
- 
 REMOVE WIRE BASKET AND FOLD BURLAP BACK FROM TOP OF ROOT BALL BEFORE BACKFILLING IS COMPLETE.
- 
 ALL PRUNING TO FOLLOW STANDARD ARBORICULTURAL PRACTICES AS SPECIFIED BY INTERNATIONAL SOCIETY OF ARBORICULTURE.
- 
 DO NOT ATTEMPT TO STRAIGHTEN A TREE THAT HAS BEEN PLANTED AT AN ANGLE WITH THE USE OF STAKING OR GUYING. DIG TREE AND REPLANT TO UPRIGHT POSITION.



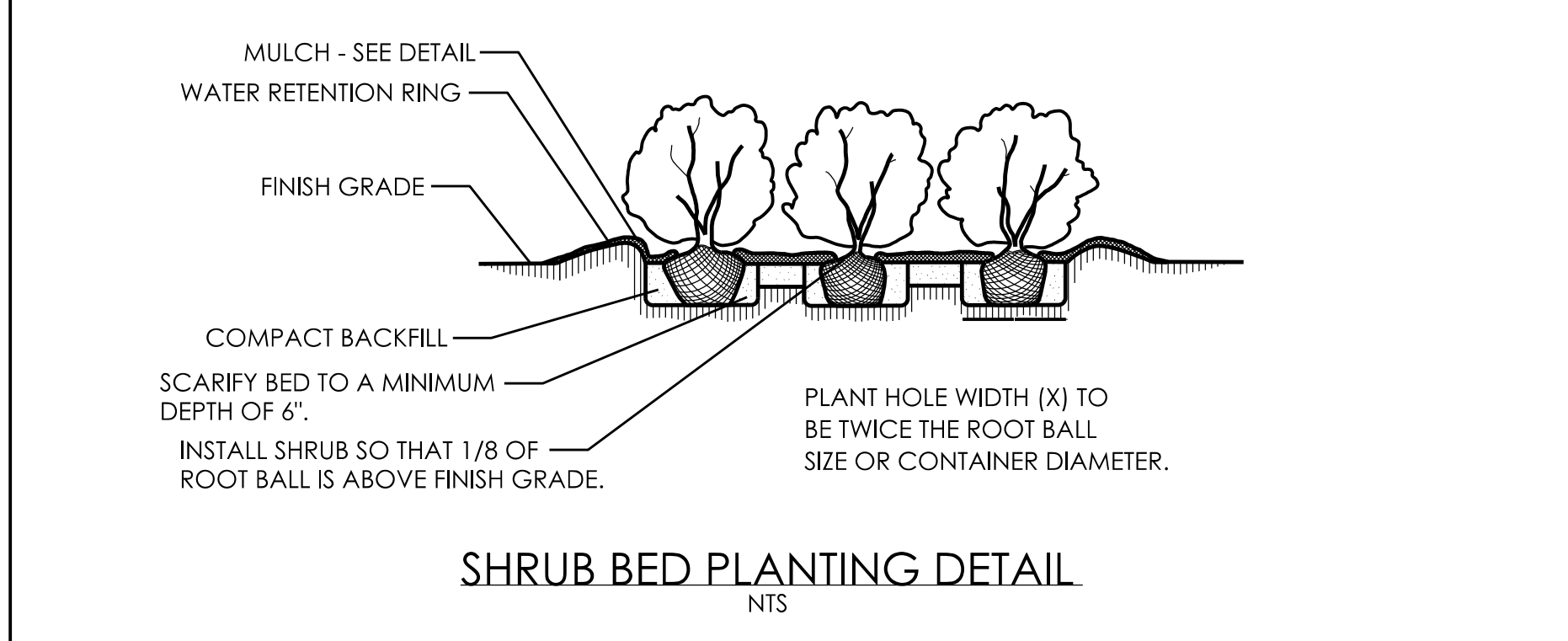
TREE OR SHRUB PLANTING DETAIL
(LEVEL GROUND)
NTS

TREE OR SHRUB PLANTING DETAIL
(SLOPING GROUND)
NTS

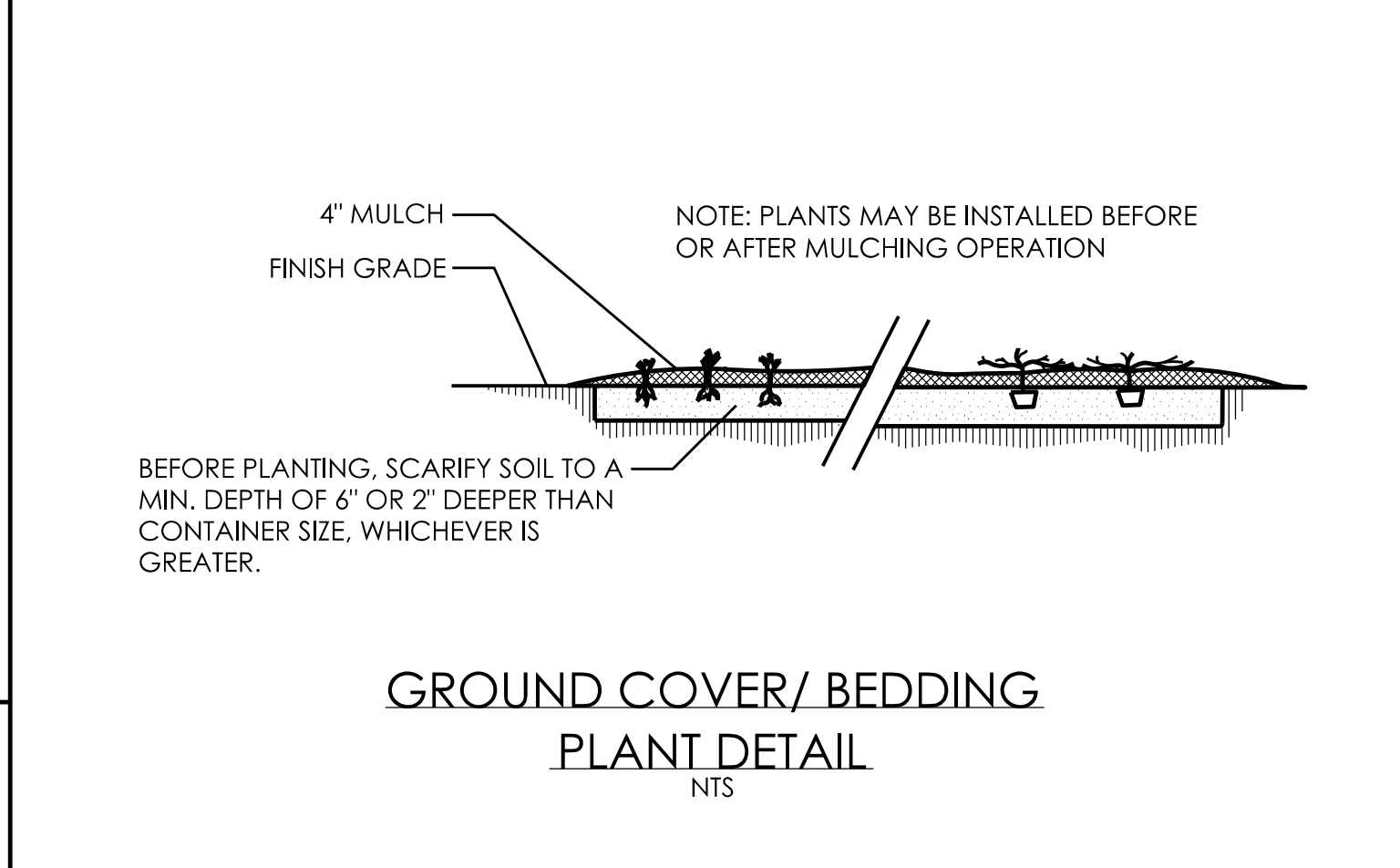


PLAN VIEW
NTS

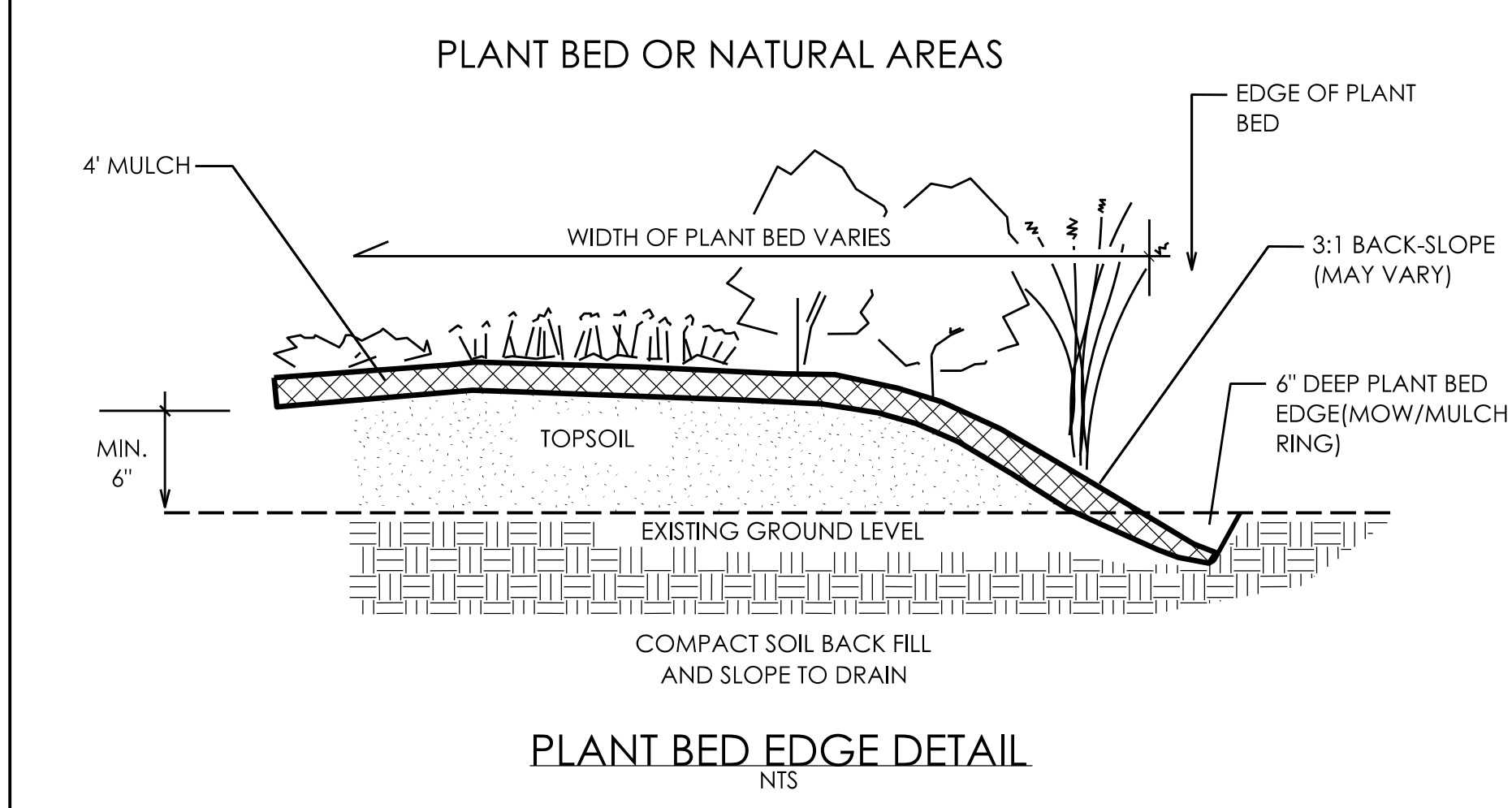
Elevation View
NTS



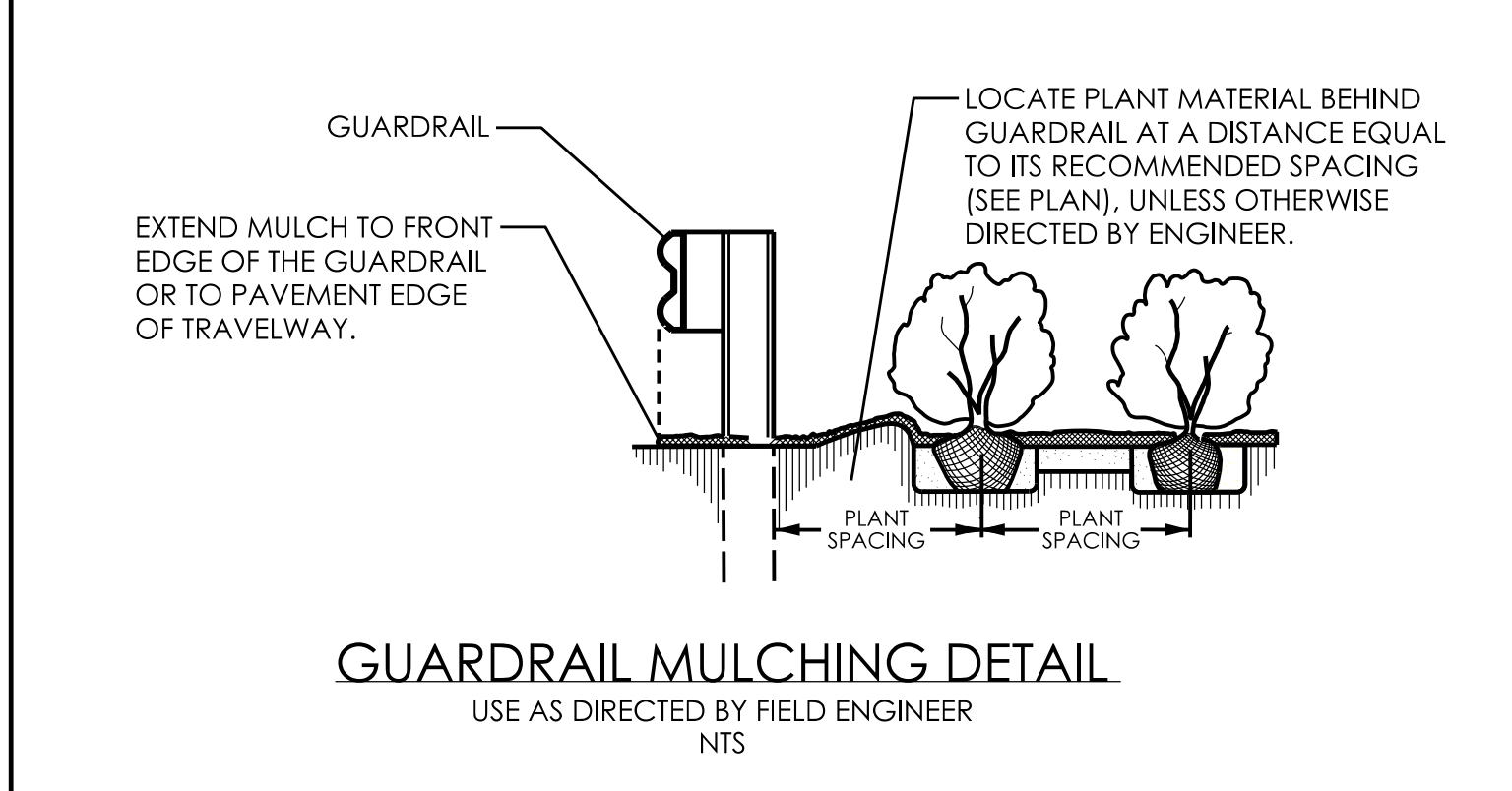
SHRUB BED PLANTING DETAIL
NTS



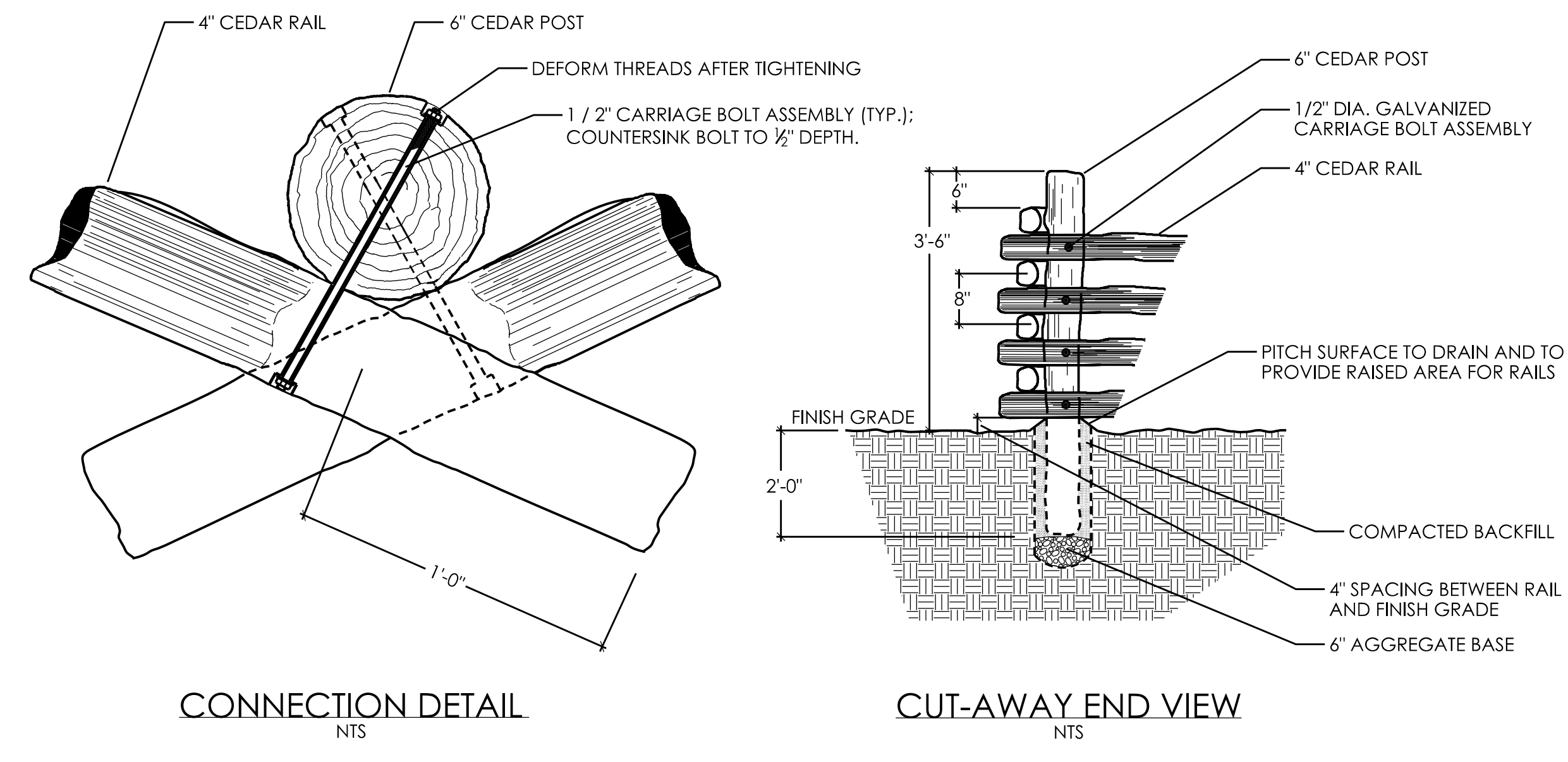
GROUND COVER/ BEDDING PLANT DETAIL
NTS



PLANT BED EDGE DETAIL
NTS




GUARDRAIL MULCHING DETAIL
USE AS DIRECTED BY FIELD ENGINEER
NTS



CONNECTION DETAIL
NTS

CUT-AWAY END VIEW
NTS




NCDOT - ROADSIDE ENVIRONMENTAL UNIT
AESTHETIC ENGINEERING SECTION
1557 MAIL SERVICE CENTER RALEIGH NC 27699-1557
PH: 919-707-2935 FAX: 919-715-2554
http://www.ncdot.org/doh/operations/dp_chief_eng/roadside/

I-40 BUS/US-421: Corridor Improvements
Forsyth County
WBS #: ER-5600

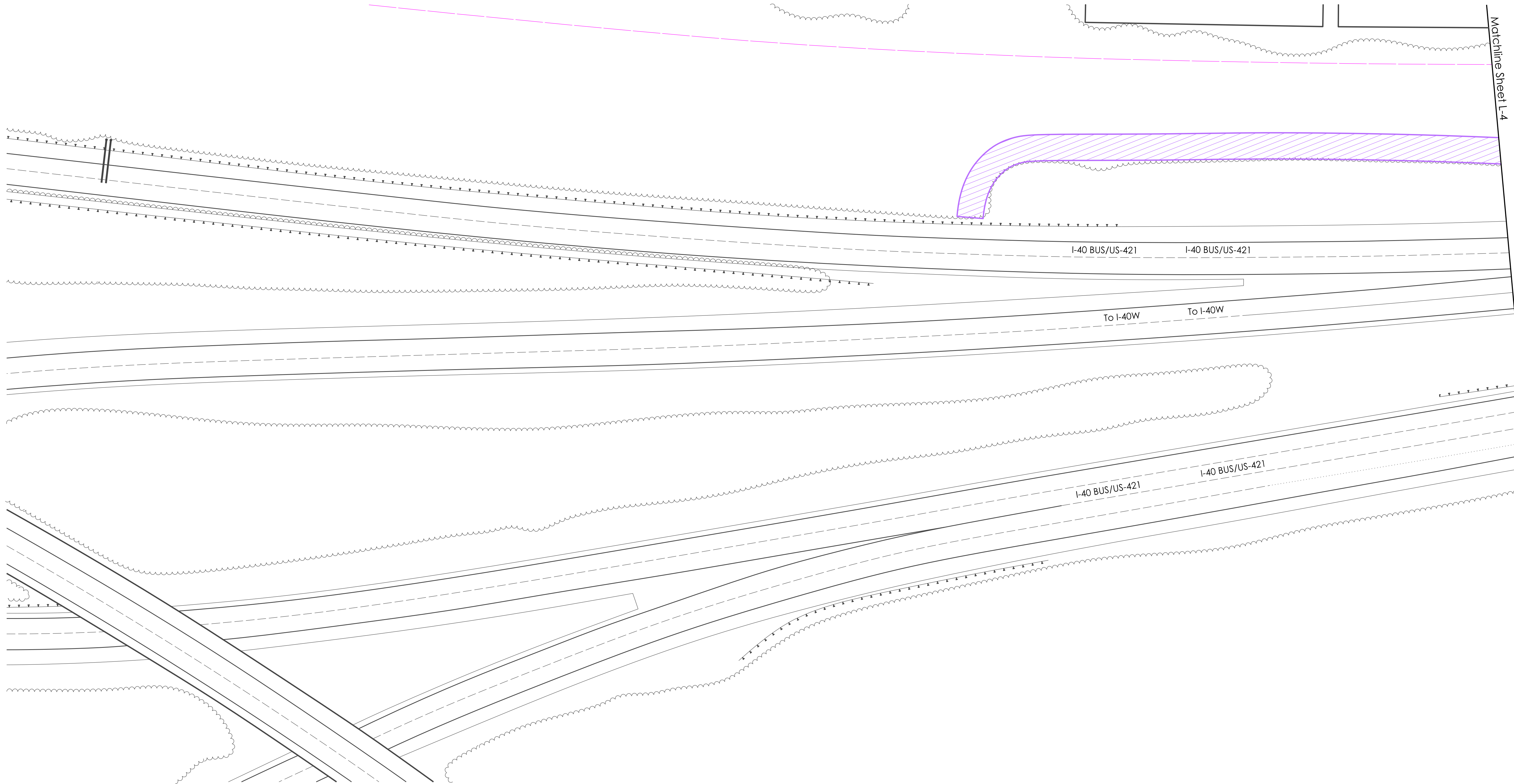
Landscape Architect
Kyle Cooney

PREL. DESIGN DATE:	Jan. 6, 2021
CHECKED BY & DATE:	-----
FINAL DESIGN DATE:	-----

Planting Details
Landscape Plan Sheet



T.I.P. #	ER-5600
WBS #	-----
FED I.D. #	-----
SHEET NO.:	L-2
TOTAL SHEET NO.:	L-32



Matchline Sheet L-4

Matchline Sheet L-4

Selective Vegetation/Undergrowth Removal:

- Remove trees that are 6" or less in diameter
- Do not remove any dogwood or redbud trees
- Remove limbs overhanging the road or shoulders
- Remove any invasive, diseased, or dead plant material
- Thin out and limb up trees and undergrowth.

Plant Bed Removal:


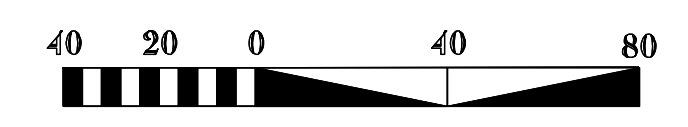
- Remove all existing perennials, shrubs, trees, weeds, and remaining stumps, unless otherwise specified
- DO NOT remove stumps and root systems from where plants are removed from steep slopes. Flush-cut these stumps instead.
- Salvage as much excess soil as possible to fill any remaining holes
- Smooth and regrade the disturbed area to match the grades of the adjacent areas.

Ex. Plant Bed Clean-up:

- Remove all weeds, volunteer trees, broken limbs/brush, and debris
- Re-establish bed lines

Key

	Selective Tree Pruning		Plant Bed Removal		Plant Bed Clean-up
	Selective Tree Removal		Selective Vegetation/Undergrowth Removal		Stream Buffer Limits




NCDOT - ROADSIDE ENVIRONMENTAL UNIT
 AESTHETIC ENGINEERING SECTION
 1557 MAIL SERVICE CENTER RALEIGH NC 27699-1557
 PH: 919-707-2935 FAX: 919-715-2554
http://www.ncdot.org/doh/operations/ap_chief_eng/roadside/

I-40 BUS/US-421: Corridor Improvements
 Forsyth County
 WBS #: ER-5600

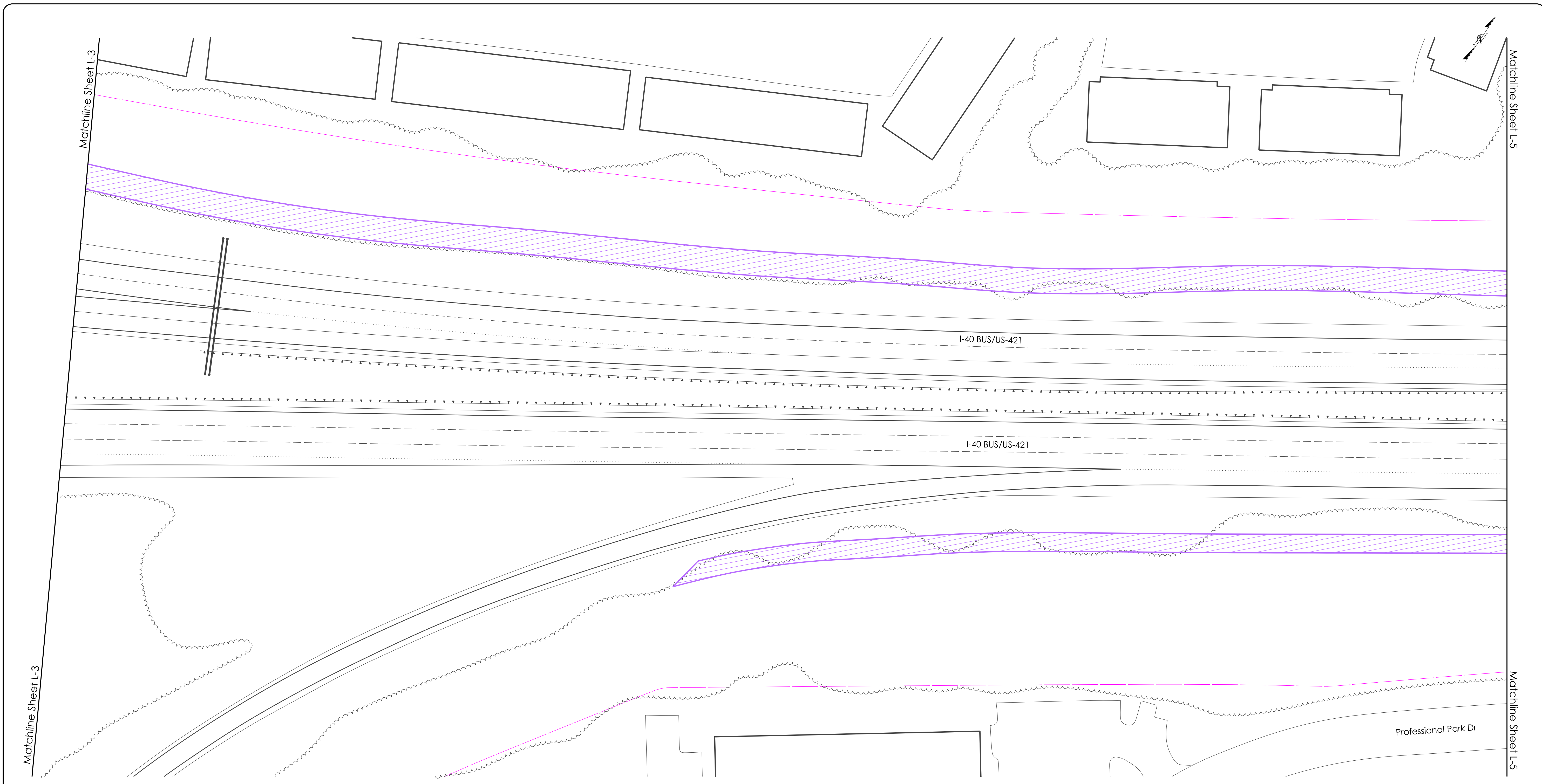
Landscape Architect
Kyle Cooney

SHEET DESCRIPTION:	PREL. DESIGN DATE:	Jan. 6, 2021
	CHECKED BY & DATE:	-----
	FINAL DESIGN DATE:	-----

Demolition Plan
 Landscape Plan Sheet



T.I.P. #	ER-5600
WBS #	-----
FED I.D. #	-----
SHEET NO.:	L-3
TOTAL SHEET NO.:	L-32




- | | | |
|--|---|--|
| Selective Vegetation/Undergrowth Removal: <ul style="list-style-type: none"> - Remove trees that are 6" or less in diameter - Do not remove any dogwood or redbud trees - Remove limbs overhanging the road or shoulders - Remove any invasive, diseased, or dead plant material - Thin out and limb up trees and undergrowth. | Plant Bed Removal: <ul style="list-style-type: none"> - Remove all existing perennials, shrubs, trees, weeds, and remaining stumps, unless otherwise specified - DO NOT remove stumps and root systems from where plants are removed from steep slopes. Flush-cut these stumps instead. - Salvage as much excess soil as possible to fill any remaining holes - Smooth and regrade the disturbed area to match the grades of the adjacent areas. | Ex. Plant Bed Clean-up: <ul style="list-style-type: none"> - Remove all weeds, volunteer trees, broken limbs/brush, and debris - Re-establish bed lines |
|--|---|--|

Key Selective Tree Pruning Selective Tree Removal	Plant Bed Removal Selective Vegetation/Undergrowth Removal	Plant Bed Clean-up Stream Buffer Limits
--	---	--





 NCDOT - ROADSIDE ENVIRONMENTAL UNIT
 AESTHETIC ENGINEERING SECTION
 1557 MAIL SERVICE CENTER RALEIGH NC 27699-1557
 PH: 919-707-2935 FAX: 919-715-2554
http://www.ncdot.org/doh/operations/ap_chief_eng/roadside/

I-40 BUS/US-421: Corridor Improvements
 Forsyth County
 WBS #: ER-5600

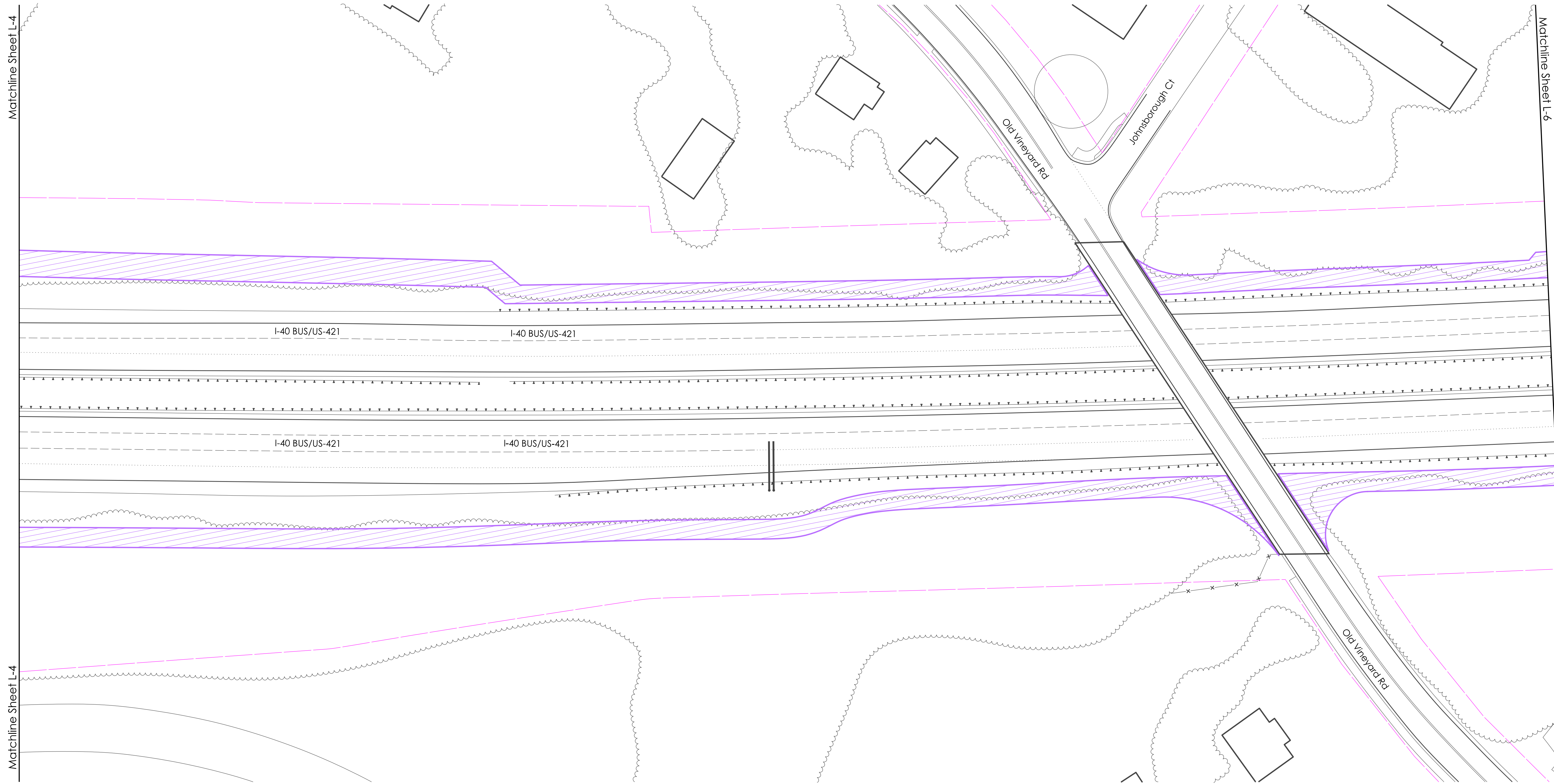
Landscape Architect


SHEET DESCRIPTION:	PREL. DESIGN DATE: Jan. 6, 2021
	CHECKED BY & DATE: -----
	FINAL DESIGN DATE: -----

Demolition Plan
 Landscape Plan Sheet




T.I.P. #	ER-5600
WBS #	-----
FED I.D. #	-----
SHEET NO.:	L-4
TOTAL SHEET NO.:	L-32



Selective Vegetation/Undergrowth Removal: <ul style="list-style-type: none"> - Remove trees that are 6" or less in diameter - Do not remove any dogwood or redbud trees - Remove limbs overhanging the road or shoulders - Remove any invasive, diseased, or dead plant material - Thin out and limb up trees and undergrowth. 	Plant Bed Removal: <ul style="list-style-type: none"> - Remove all existing perennials, shrubs, trees, weeds, and remaining stumps, unless otherwise specified - DO NOT remove stumps and root systems from where plants are removed from steep slopes. Flush-cut these stumps instead. - Salvage as much excess soil as possible to fill any remaining holes - Smooth and regrade the disturbed area to match the grades of the adjacent areas. 	Ex. Plant Bed Clean-up: <ul style="list-style-type: none"> - Remove all weeds, volunteer trees, broken limbs/brush, and debris - Re-establish bed lines
--	---	--

Key Selective Tree Pruning	Plant Bed Removal	Plant Bed Clean-up
Selective Tree Removal	Selective Vegetation/Undergrowth Removal	Stream Buffer Limits




NCDOT - ROADSIDE ENVIRONMENTAL UNIT
 AESTHETIC ENGINEERING SECTION
 1557 MAIL SERVICE CENTER RALEIGH NC 27699-1557
 PH: 919-707-2935 FAX: 919-715-2554
http://www.ncdot.org/doh/operations/ap_chief_eng/roadside/

I-40 BUS/US-421: Corridor Improvements
 Forsyth County
 WBS #: ER-5600

Landscape Architect
Kyle Cooney

SHEET DESCRIPTION:	PREL. DESIGN DATE: Jan. 6, 2021
	CHECKED BY & DATE: -----
	FINAL DESIGN DATE: -----

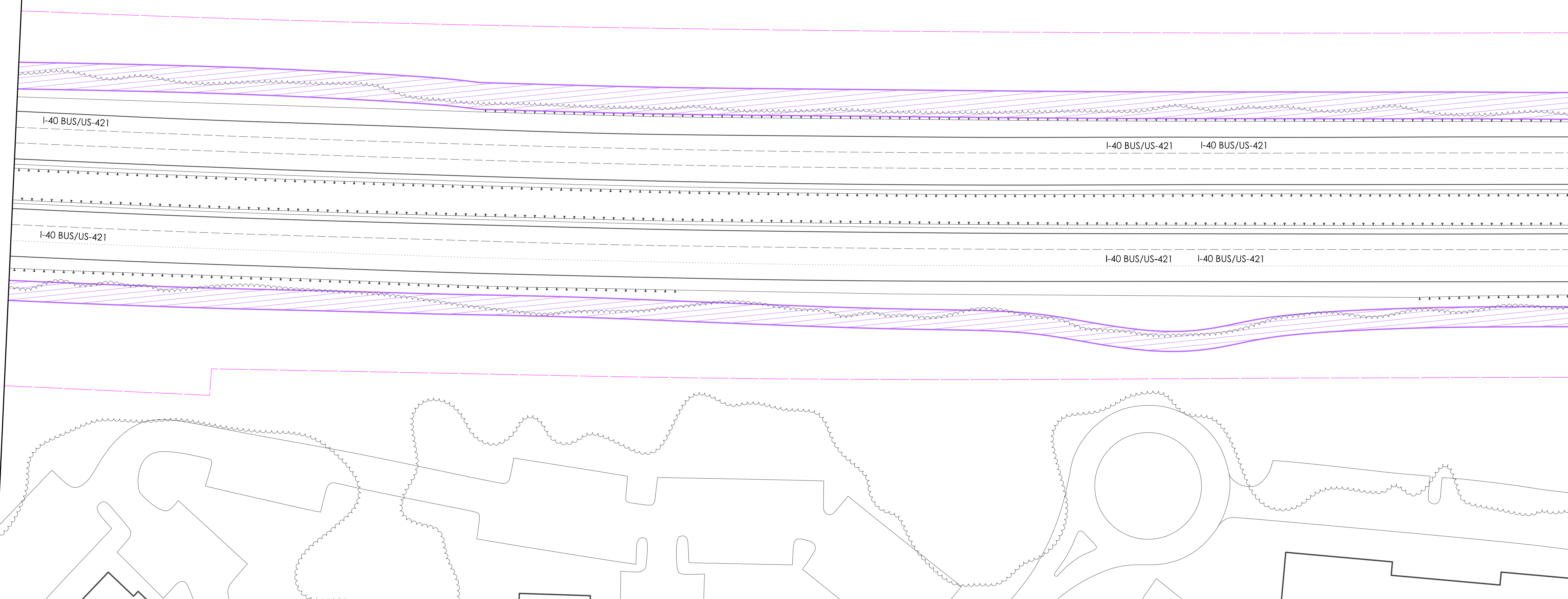
Demolition Plan
 Landscape Plan Sheet



T.I.P. #	ER-5600
WBS #	-----
FED I.D. #	-----
SHEET NO.:	L-5
TOTAL SHEET NO.:	L-32

Matchline Sheet L-5


Matchline Sheet L-7



- | | | |
|---|--|--|
| <p>Selective Vegetation/Undergrowth Removal:</p> <ul style="list-style-type: none"> - Remove trees that are 6" or less in diameter - Do not remove any dogwood or redbud trees - Remove limbs overhanging the road or shoulders - Remove any invasive, diseased, or dead plant material - Thin out and limb up trees and undergrowth. | <p>Plant Bed Removal:</p> <ul style="list-style-type: none"> - Remove all existing perennials, shrubs, trees, weeds, and remaining stumps, unless otherwise specified - DO NOT remove stumps and root systems from where plants are removed from steep slopes. Flush-cut these stumps instead. - Salvage as much excess soil as possible to fill any remaining holes - Smooth and regrade the disturbed area to match the grades of the adjacent areas. | <p>Ex. Plant Bed Clean-up:</p> <ul style="list-style-type: none"> - Remove all weeds, volunteer trees, broken limbs/bush, and debris - Re-establish bed lines |
|---|--|--|

Key

	Selective Tree Pruning		Plant Bed Removal		Plant Bed Clean-up
	Selective Tree Removal		Selective Vegetation/Undergrowth Removal		Stream Buffer Limits




NCDOT - ROADSIDE ENVIRONMENTAL UNIT
 AESTHETIC ENGINEERING SECTION
 1557 MAIL SERVICE CENTER RALEIGH NC 27699-1557
 PH: 919-707-2935 FAX: 919-715-2554
http://www.ncdot.org/doh/operations/ap_chief_eng/roadside/

I-40 BUS/US-421: Corridor Improvements
 Forsyth County
 WBS #: ER-5600

Landscape Architect
Kyle Corder

SHEET DESCRIPTION:	PREL. DESIGN DATE: Jan. 6, 2021
	CHECKED BY & DATE: -----
	FINAL DESIGN DATE: -----

Demolition Plan
 Landscape Plan Sheet



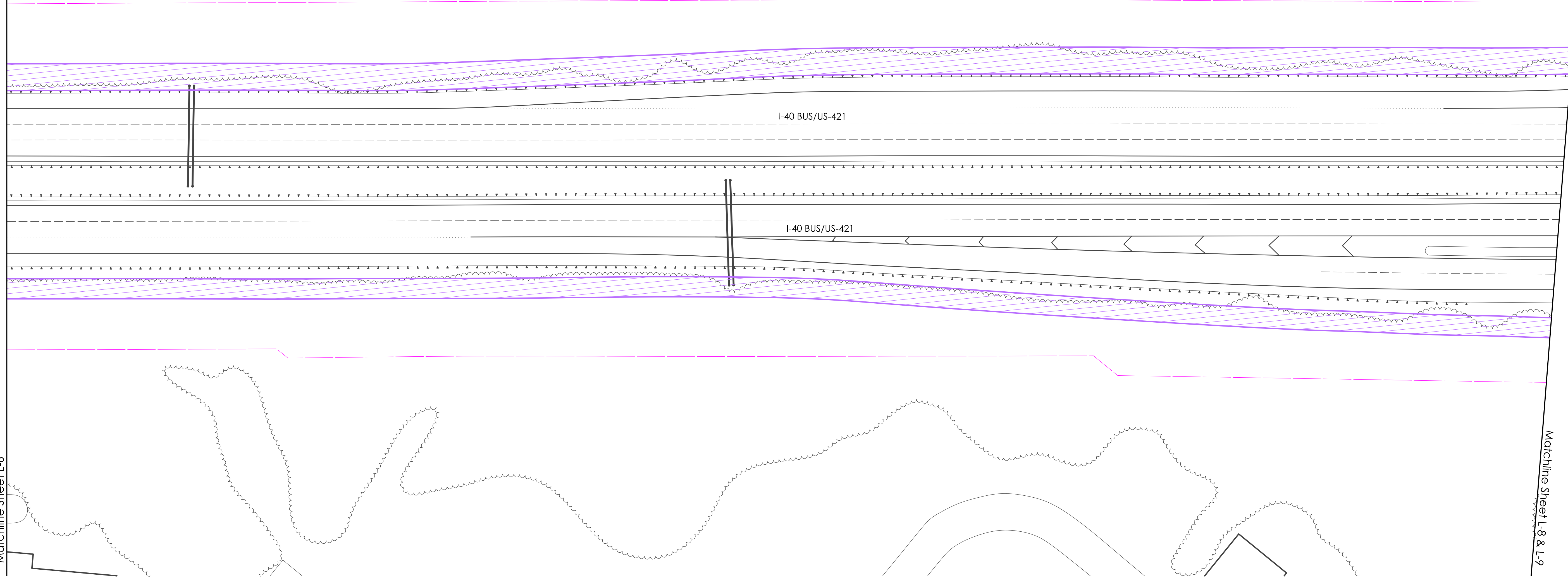
T.I.P. #	ER-5600
WBS #	-----
FED I.D. #	-----
SHEET NO.:	L-6
TOTAL SHEET NO.:	L-32

Matchline Sheet L-6

Matchline Sheet L-8 & L-9


Matchline Sheet L-6

Matchline Sheet L-8 & L-9



Selective Vegetation/Undergrowth Removal: <ul style="list-style-type: none"> - Remove trees that are 6" or less in diameter - Do not remove any dogwood or redbud trees - Remove limbs overhanging the road or shoulders - Remove any invasive, diseased, or dead plant material - Thin out and limb up trees and undergrowth. 	Plant Bed Removal: <ul style="list-style-type: none"> - Remove all existing perennials, shrubs, trees, weeds, and remaining stumps, unless otherwise specified - DO NOT remove stumps and root systems from where plants are removed from steep slopes. Flush-cut these stumps instead. - Salvage as much excess soil as possible to fill any remaining holes - Smooth and regrade the disturbed area to match the grades of the adjacent areas. 	Ex. Plant Bed Clean-up: <ul style="list-style-type: none"> - Remove all weeds, volunteer trees, broken limbs/brush, and debris - Re-establish bed lines
--	---	--

Key	Selective Tree Pruning Selective Tree Removal	Plant Bed Removal Selective Vegetation/Undergrowth Removal	Plant Bed Clean-up Stream Buffer Limits
-----	--	---	--




NCDOT - ROADSIDE ENVIRONMENTAL UNIT
 AESTHETIC ENGINEERING SECTION
 1557 MAIL SERVICE CENTER RALEIGH NC 27699-1557
 PH: 919-707-2935 FAX: 919-715-2554
http://www.ncdot.org/doh/operations/ap_chief_eng/roadside/

I-40 BUS/US-421: Corridor Improvements
 Forsyth County
 WBS #: ER-5600

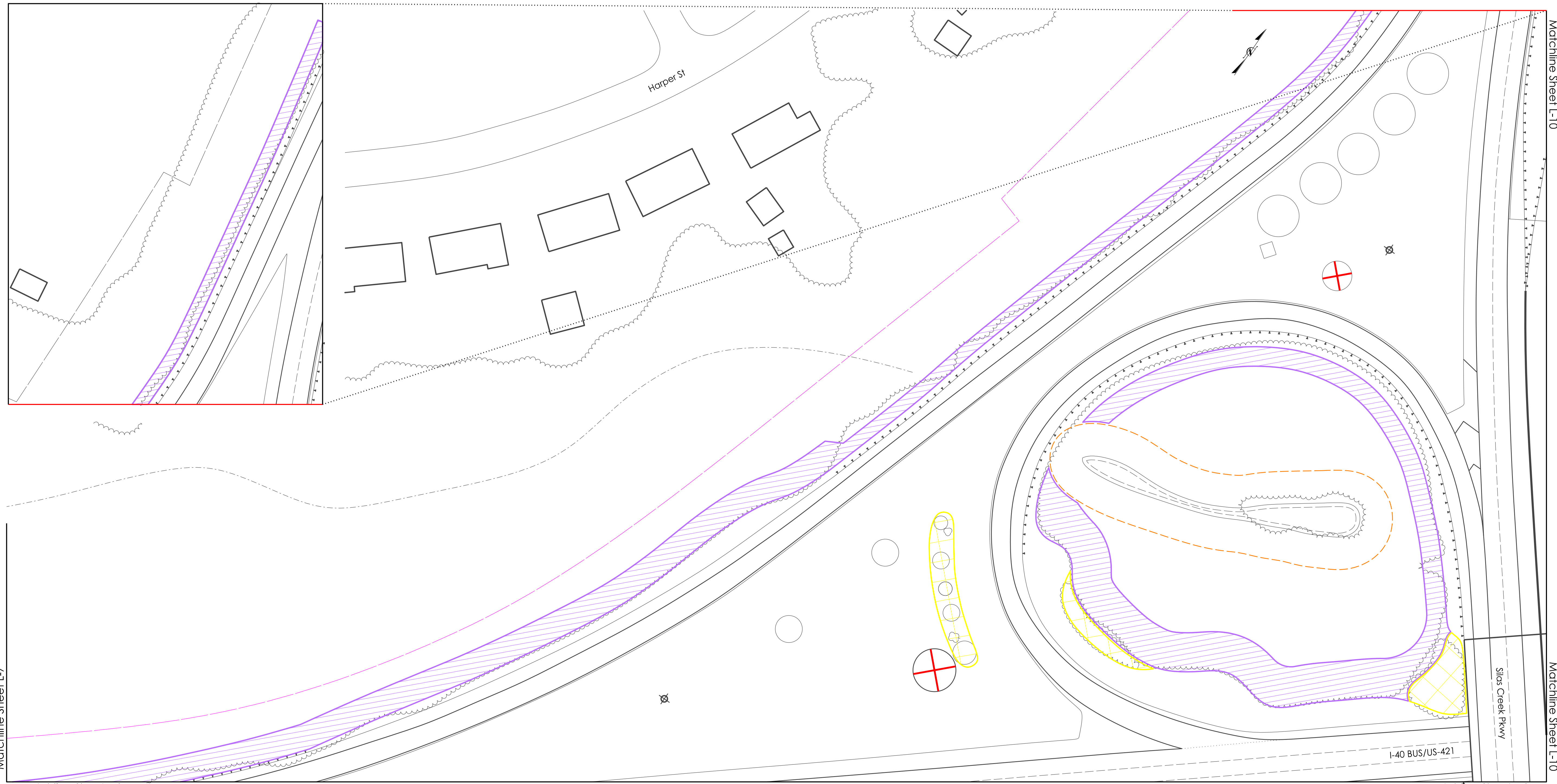
Landscape Architect
Kyle Cooney

SHEET DESCRIPTION:	PREL. DESIGN DATE: Jan. 6, 2021
	CHECKED BY & DATE: -----
	FINAL DESIGN DATE: -----

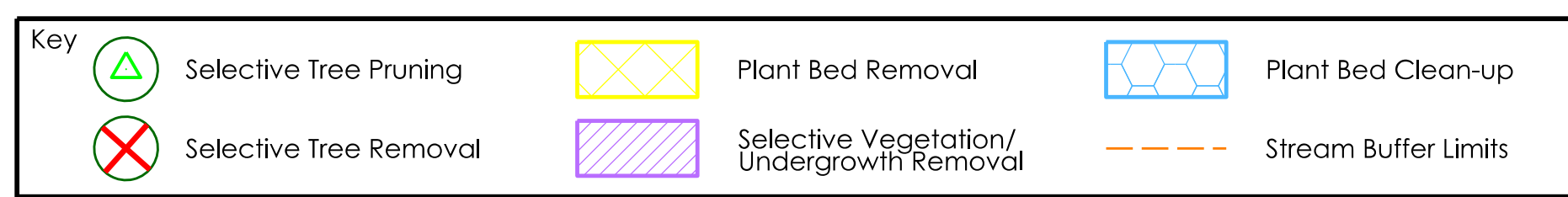
Demolition Plan
 Landscape Plan Sheet



T.I.P. #	ER-5600
WBS #	-----
FED I.D. #	-----
SHEET NO.:	L-7
TOTAL SHEET NO.:	L-32




- | | | |
|---|--|---|
| <p>Selective Vegetation/Undergrowth Removal:</p> <ul style="list-style-type: none"> - Remove trees that are 6" or less in diameter - Do not remove any dogwood or redbud trees - Remove limbs overhanging the road or shoulders - Remove any invasive, diseased, or dead plant material - Thin out and limb up trees and undergrowth. | <p>Plant Bed Removal:</p> <ul style="list-style-type: none"> - Remove all existing perennials, shrubs, trees, weeds, and remaining stumps, unless otherwise specified - DO NOT remove stumps and root systems from where plants are removed from steep slopes. Flush-cut these stumps instead. - Salvage as much excess soil as possible to fill any remaining holes - Smooth and regrade the disturbed area to match the grades of the adjacent areas. | <p>Ex. Plant Bed Clean-up:</p> <ul style="list-style-type: none"> - Remove all weeds, volunteer trees, broken limbs/brush, and debris - Re-establish bed lines |
|---|--|---|




 NCDOT - ROADSIDE ENVIRONMENTAL UNIT
 AESTHETIC ENGINEERING SECTION
 1557 MAIL SERVICE CENTER RALEIGH NC 27699-1557
 PH: 919-707-2935 FAX: 919-715-2554
http://www.ncdot.org/doh/operations/ap_chief_eng/roadside/

I-40 BUS/US-421: Corridor Improvements
 Forsyth County
 WBS #: ER-5600

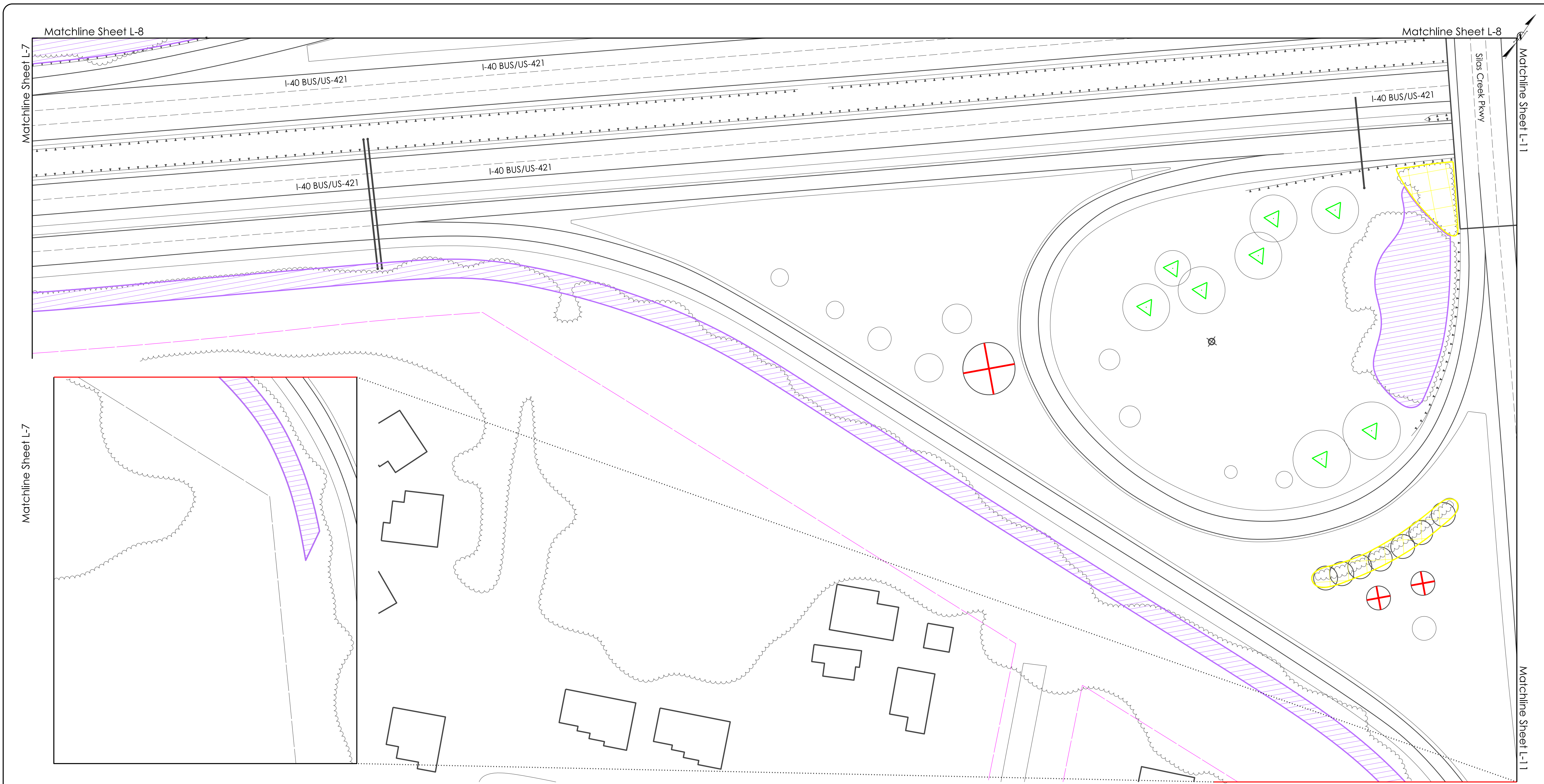
Landscape Architect


SHEET DESCRIPTION:	PREL. DESIGN DATE: Jan. 6, 2021
	CHECKED BY & DATE: -----
	FINAL DESIGN DATE: -----

Demolition Plan
 Landscape Plan Sheet



T.I.P. #	ER-5600
WBS #	-----
FED I.D. #	-----
SHEET NO.:	L-8
TOTAL SHEET NO.:	L-32




- | | | |
|--|---|---|
| Selective Vegetation/Undergrowth Removal: <ul style="list-style-type: none"> - Remove trees that are 6" or less in diameter - Do not remove any dogwood or redbud trees - Remove limbs overhanging the road or shoulders - Remove any invasive, diseased, or dead plant material - Thin out and limb up trees and undergrowth. | Plant Bed Removal: <ul style="list-style-type: none"> - Remove all existing perennials, shrubs, trees, weeds, and remaining stumps, unless otherwise specified - DO NOT remove stumps and root systems from where plants are removed from steep slopes. Flush-cut these stumps instead. - Salvage as much excess soil as possible to fill any remaining holes - Smooth and regrade the disturbed area to match the grades of the adjacent areas. | Ex. Plant Bed Clean-up: <ul style="list-style-type: none"> - Remove all weeds, volunteer trees, broken limbs/bush, and debris - Re-establish bed lines |
|--|---|---|

Key Selective Tree Pruning Selective Tree Removal Plant Bed Removal Plant Bed Clean-up Stream Buffer Limits





 NCDOT - ROADSIDE ENVIRONMENTAL UNIT
 AESTHETIC ENGINEERING SECTION
 1557 MAIL SERVICE CENTER RALEIGH NC 27699-1557
 PH: 919-707-2935 FAX: 919-715-2554
http://www.ncdot.org/doh/operations/ap_chief_eng/roadside/

I-40 BUS/US-421: Corridor Improvements
 Forsyth County
 WBS #: ER-5600

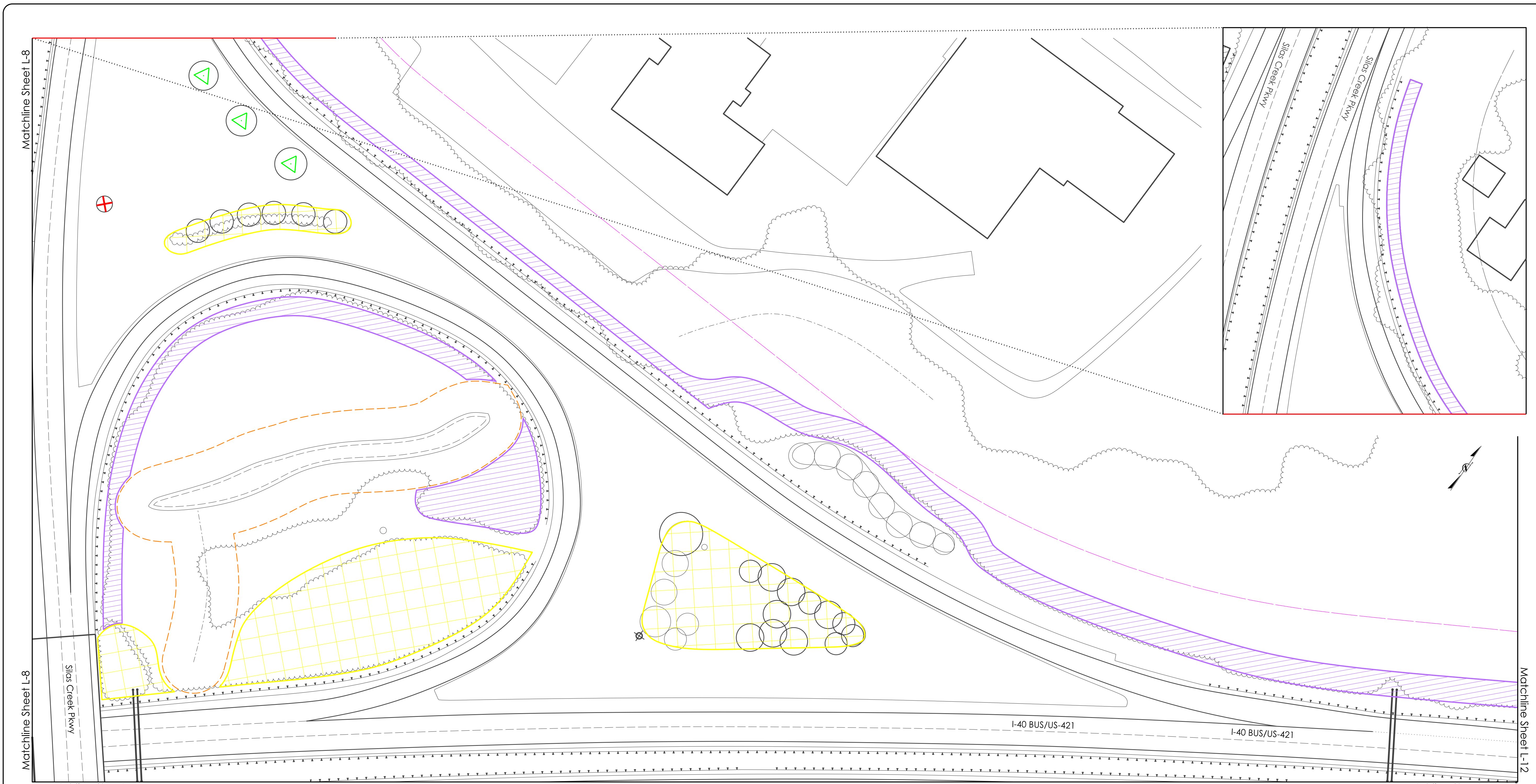
Landscape Architect


SHEET DESCRIPTION:	PREL. DESIGN DATE: Jan. 6, 2021
	CHECKED BY & DATE: -----
	FINAL DESIGN DATE: -----

Demolition Plan
 Landscape Plan Sheet



T.I.P. #	ER-5600
WBS #	-----
FED I.D. #	-----
SHEET NO.:	L-9
TOTAL SHEET NO.:	L-32




- | | | |
|--|---|--|
| Selective Vegetation/Undergrowth Removal: <ul style="list-style-type: none"> - Remove trees that are 6" or less in diameter - Do not remove any dogwood or redbud trees - Remove limbs overhanging the road or shoulders - Remove any invasive, diseased, or dead plant material - Thin out and limb up trees and undergrowth. | Plant Bed Removal: <ul style="list-style-type: none"> - Remove all existing perennials, shrubs, trees, weeds, and remaining stumps, unless otherwise specified - DO NOT remove stumps and root systems from where plants are removed from steep slopes. Flush-cut these stumps instead. - Salvage as much excess soil as possible to fill any remaining holes - Smooth and regrade the disturbed area to match the grades of the adjacent areas. | Ex. Plant Bed Clean-up: <ul style="list-style-type: none"> - Remove all weeds, volunteer trees, broken limbs/brush, and debris - Re-establish bed lines |
|--|---|--|

Key Selective Tree Pruning Selective Tree Removal Plant Bed Removal Selective Vegetation/Undergrowth Removal Plant Bed Clean-up Stream Buffer Limits





 NCDOT - ROADSIDE ENVIRONMENTAL UNIT
 AESTHETIC ENGINEERING SECTION
 1557 MAIL SERVICE CENTER RALEIGH NC 27699-1557
 PH: 919-707-2935 FAX: 919-715-2554
http://www.ncdot.org/doh/operations/dp_chief_eng/roadside/

I-40 BUS/US-421: Corridor Improvements
 Forsyth County
 WBS #: ER-5600

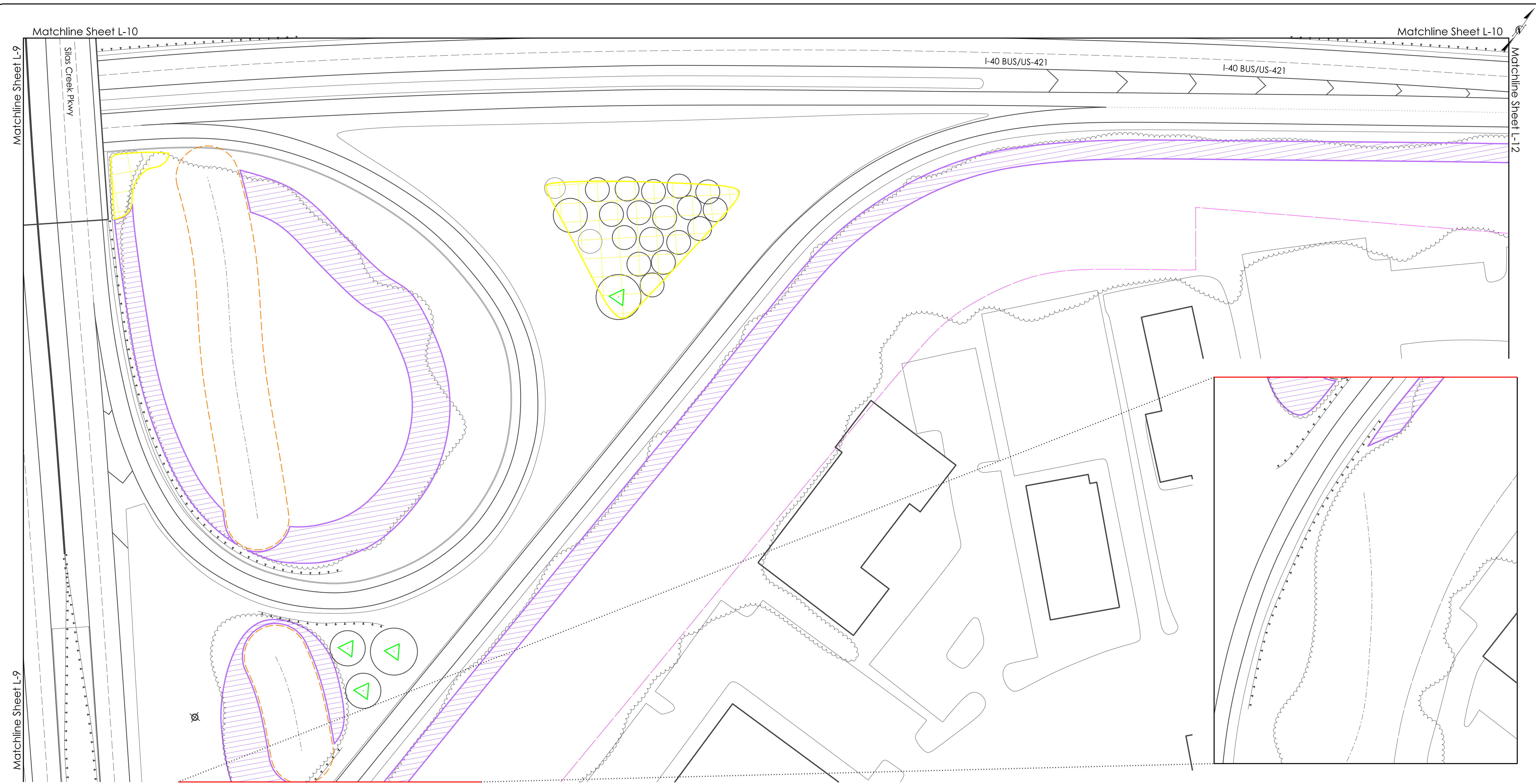
Landscape Architect


SHEET DESCRIPTION:	PREL. DESIGN DATE: Jan. 6, 2021
	CHECKED BY & DATE: -----
	FINAL DESIGN DATE: -----

Demolition Plan
 Landscape Plan Sheet



T.I.P. #	ER-5600
WBS #	-----
FED I.D. #	-----
SHEET NO.:	L-10
TOTAL SHEET NO.:	L-32



- | | | |
|---|--|---|
| <p>Selective Vegetation/Undergrowth Removal:</p> <ul style="list-style-type: none"> - Remove trees that are 6" or less in diameter - Do not remove any dogwood or redbud trees - Remove limbs overhanging the road or shoulders - Remove any invasive, diseased, or dead plant material - Thin out and limb up trees and undergrowth. | <p>Plant Bed Removal:</p> <ul style="list-style-type: none"> - Remove all existing perennials, shrubs, trees, weeds, and remaining stumps, unless otherwise specified - DO NOT remove stumps and root systems from where plants are removed from steep slopes. Flush-cut these stumps instead. - Salvage as much excess soil as possible to fill any remaining holes - Smooth and regrade the disturbed area to match the grades of the adjacent areas. | <p>Ex. Plant Bed Clean-up:</p> <ul style="list-style-type: none"> - Remove all weeds, volunteer trees, broken limbs/brush, and debris - Re-establish bed lines |
|---|--|---|


Key

	Selective Tree Pruning		Plant Bed Removal		Plant Bed Clean-up
	Selective Tree Removal		Selective Vegetation/Undergrowth Removal		Stream Buffer Limits




 NCDOT - ROADSIDE ENVIRONMENTAL UNIT
 AESTHETIC ENGINEERING SECTION
 1557 MAIL SERVICE CENTER RALEIGH NC 27699-1557
 PH: 919-707-2935 FAX: 919-715-2554
http://www.ncdot.org/doh/operations/ap_chief_eng/roadside/

I-40 BUS/US-421: Corridor Improvements
 Forsyth County
 WBS #: ER-5600

Landscape Architect


SHEET DESCRIPTION:	PREL. DESIGN DATE: Jan. 6, 2021
	CHECKED BY & DATE: -----
	FINAL DESIGN DATE: -----

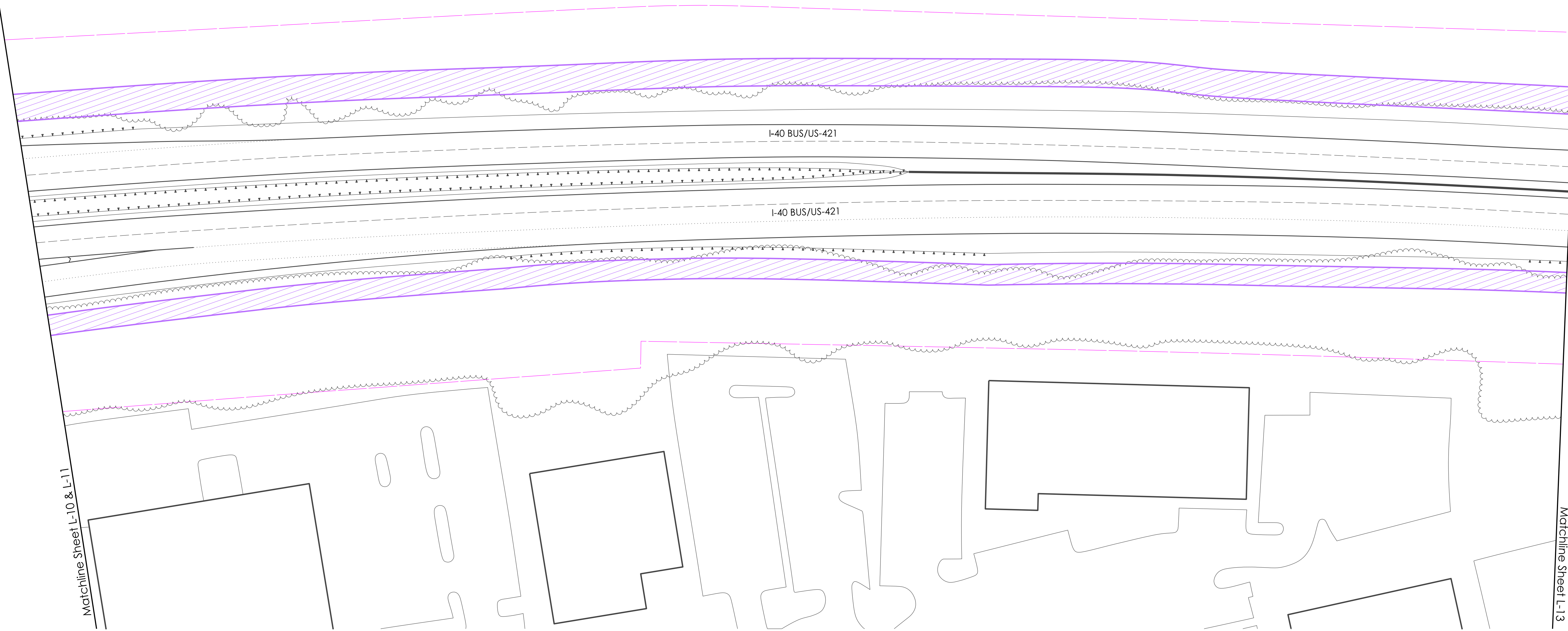
Demolition Plan
 Landscape Plan Sheet



T.I.P. #	ER-5600
WBS #	-----
FED I.D. #	-----
SHEET NO.:	L-11
TOTAL SHEET NO.:	L-32

Matchline Sheet L-10 & L-11


Matchline Sheet L-13



- | | | |
|---|--|---|
| <p>Selective Vegetation/Undergrowth Removal:</p> <ul style="list-style-type: none"> - Remove trees that are 6" or less in diameter - Do not remove any dogwood or redbud trees - Remove limbs overhanging the road or shoulders - Remove any invasive, diseased, or dead plant material - Thin out and limb up trees and undergrowth. | <p>Plant Bed Removal:</p> <ul style="list-style-type: none"> - Remove all existing perennials, shrubs, trees, weeds, and remaining stumps, unless otherwise specified - DO NOT remove stumps and root systems from where plants are removed from steep slopes. Flush-cut these stumps instead. - Salvage as much excess soil as possible to fill any remaining holes - Smooth and regrade the disturbed area to match the grades of the adjacent areas. | <p>Ex. Plant Bed Clean-up:</p> <ul style="list-style-type: none"> - Remove all weeds, volunteer trees, broken limbs/brush, and debris - Re-establish bed lines |
|---|--|---|

Key

	Selective Tree Pruning		Plant Bed Removal		Plant Bed Clean-up
	Selective Tree Removal		Selective Vegetation/Undergrowth Removal		Stream Buffer Limits




NCDOT - ROADSIDE ENVIRONMENTAL UNIT
 AESTHETIC ENGINEERING SECTION
 1557 MAIL SERVICE CENTER RALEIGH NC 27699-1557
 PH: 919-707-2935 FAX: 919-715-2554
http://www.ncdot.org/doh/operations/ap_chief_eng/roadside/

I-40 BUS/US-421: Corridor Improvements
 Forsyth County
 WBS #: ER-5600

Landscape Architect
Kyle Cooney

SHEET DESCRIPTION:	PREL. DESIGN DATE: Jan. 6, 2021
	CHECKED BY & DATE: -----
	FINAL DESIGN DATE: -----

Demolition Plan
 Landscape Plan Sheet



T.I.P. #	ER-5600
WBS #	-----
FED I.D. #	-----
SHEET NO.:	L-12
TOTAL SHEET NO.:	L-32



- | | | |
|---|--|---|
| <p>Selective Vegetation/Undergrowth Removal:</p> <ul style="list-style-type: none"> - Remove trees that are 6" or less in diameter - Do not remove any dogwood or redbud trees - Remove limbs overhanging the road or shoulders - Remove any invasive, diseased, or dead plant material - Thin out and limb up trees and undergrowth. | <p>Plant Bed Removal:</p> <ul style="list-style-type: none"> - Remove all existing perennials, shrubs, trees, weeds, and remaining stumps, unless otherwise specified - DO NOT remove stumps and root systems from where plants are removed from steep slopes. Flush-cut these stumps instead. - Salvage as much excess soil as possible to fill any remaining holes - Smooth and regrade the disturbed area to match the grades of the adjacent areas. | <p>Ex. Plant Bed Clean-up:</p> <ul style="list-style-type: none"> - Remove all weeds, volunteer trees, broken limbs/brush, and debris - Re-establish bed lines |
|---|--|---|


Key

Selective Tree Pruning	Plant Bed Removal	Plant Bed Clean-up
Selective Tree Removal	Selective Vegetation/Undergrowth Removal	Stream Buffer Limits




 NCDOT - ROADSIDE ENVIRONMENTAL UNIT
 AESTHETIC ENGINEERING SECTION
 1557 MAIL SERVICE CENTER RALEIGH NC 27699-1557
 PH: 919-707-2935 FAX: 919-715-2554
http://www.ncdot.org/doh/operations/ap_chief_eng/roadside/

I-40 BUS/US-421: Corridor Improvements
 Forsyth County
 WBS #: ER-5600

Landscape Architect


SHEET DESCRIPTION:	PREL. DESIGN DATE: Jan. 6, 2021
	CHECKED BY & DATE: -----
	FINAL DESIGN DATE: -----

Demolition Plan
 Landscape Plan Sheet



T.I.P. #	ER-5600
WBS #	-----
FED I.D. #	-----
SHEET NO.:	L-13
TOTAL SHEET NO.:	L-32




Selective Vegetation/Undergrowth Removal: <ul style="list-style-type: none"> - Remove trees that are 6" or less in diameter - Do not remove any dogwood or redbud trees - Remove limbs overhanging the road or shoulders - Remove any invasive, diseased, or dead plant material - Thin out and limb up trees and undergrowth. 	Plant Bed Removal: <ul style="list-style-type: none"> - Remove all existing perennials, shrubs, trees, weeds, and remaining stumps, unless otherwise specified - DO NOT remove stumps and root systems from where plants are removed from steep slopes. Flush-cut these stumps instead. - Salvage as much excess soil as possible to fill any remaining holes - Smooth and regrade the disturbed area to match the grades of the adjacent areas. 	Ex. Plant Bed Clean-up: <ul style="list-style-type: none"> - Remove all weeds, volunteer trees, broken limbs/brush, and debris - Re-establish bed lines
--	---	--

Key Selective Tree Pruning Selective Tree Removal Plant Bed Removal Selective Vegetation/Undergrowth Removal Plant Bed Clean-up Stream Buffer Limits





 NCDOT - ROADSIDE ENVIRONMENTAL UNIT
 AESTHETIC ENGINEERING SECTION
 1557 MAIL SERVICE CENTER RALEIGH NC 27699-1557
 PH: 919-707-2935 FAX: 919-715-2554
http://www.ncdot.org/doh/operations/ap_chief_eng/roadside/

I-40 BUS/US-421: Corridor Improvements
Forsyth County
WBS #: ER-5600

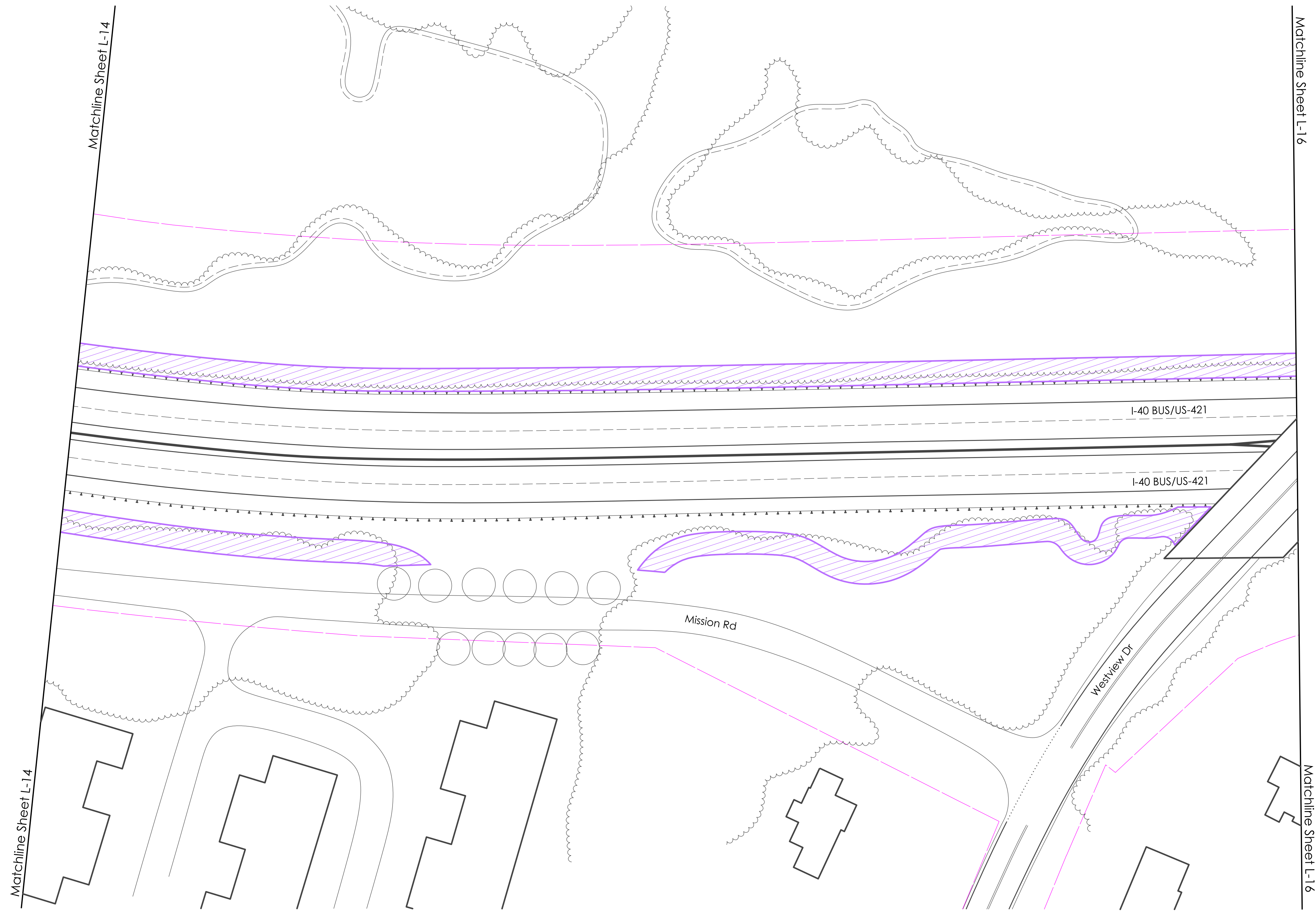
Landscape Architect


SHEET DESCRIPTION:	PREL. DESIGN DATE: Jan. 6, 2021
	CHECKED BY & DATE: -----
	FINAL DESIGN DATE: -----

Demolition Plan
 Landscape Plan Sheet




T.I.P. #	ER-5600
WBS #	-----
FED I.D. #	-----
SHEET NO.:	L-14
TOTAL SHEET NO.:	L-32



Selective Vegetation/Undergrowth Removal: <ul style="list-style-type: none"> - Remove trees that are 6" or less in diameter - Do not remove any dogwood or redbud trees - Remove limbs overhanging the road or shoulders - Remove any invasive, diseased, or dead plant material - Thin out and limb up trees and undergrowth. 	Plant Bed Removal: <ul style="list-style-type: none"> - Remove all existing perennials, shrubs, trees, weeds, and remaining stumps, unless otherwise specified - DO NOT remove stumps and root systems from where plants are removed from steep slopes. Flush-cut these stumps instead. - Salvage as much excess soil as possible to fill any remaining holes - Smooth and regrade the disturbed area to match the grades of the adjacent areas. 	Ex. Plant Bed Clean-up: <ul style="list-style-type: none"> - Remove all weeds, volunteer trees, broken limbs/brush, and debris - Re-establish bed lines
--	---	--

Key Selective Tree Pruning Selective Tree Removal	Plant Bed Removal Selective Vegetation/Undergrowth Removal	Plant Bed Clean-up Stream Buffer Limits
--	---	--




NCDOT - ROADSIDE ENVIRONMENTAL UNIT
 AESTHETIC ENGINEERING SECTION
 1557 MAIL SERVICE CENTER RALEIGH NC 27699-1557
 PH: 919-707-2935 FAX: 919-715-2554
http://www.ncdot.org/doh/operations/ap_chief_eng/roadside/

I-40 BUS/US-421: Corridor Improvements
 Forsyth County
 WBS #: ER-5600

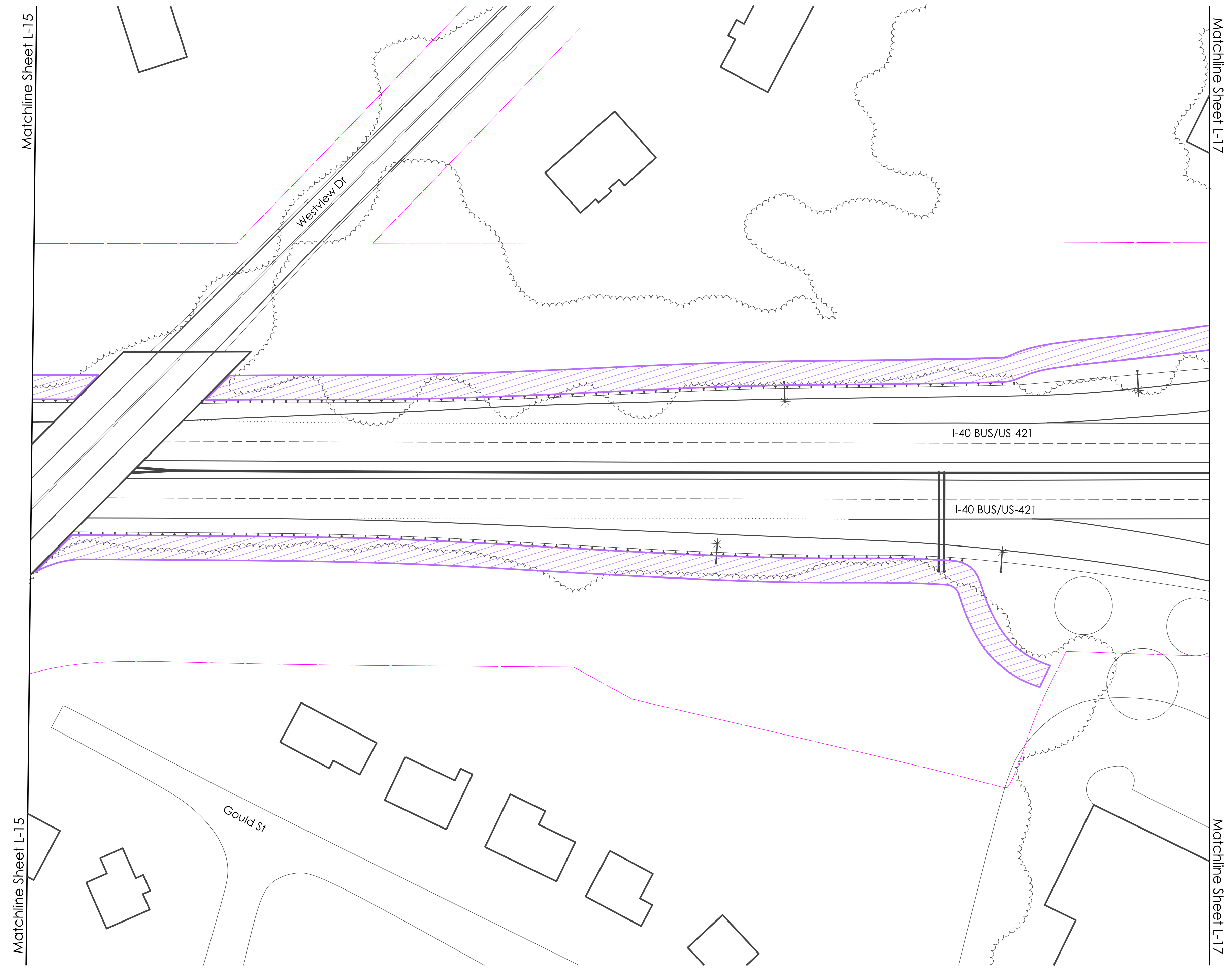
Landscape Architect
Kyle Corder

SHEET DESCRIPTION:	PREL. DESIGN DATE: Jan. 6, 2021
	CHECKED BY & DATE: -----
	FINAL DESIGN DATE: -----

Demolition Plan
Landscape Plan Sheet



T.I.P. #	ER-5600
WBS #	-----
FED I.D. #	-----
SHEET NO.:	L-15
TOTAL SHEET NO.:	L-32




- | | | |
|--|---|---|
| Selective Vegetation/Undergrowth Removal: <ul style="list-style-type: none"> - Remove trees that are 6" or less in diameter - Do not remove any dogwood or redbud trees - Remove limbs overhanging the road or shoulders - Remove any invasive, diseased, or dead plant material - Thin out and limb up trees and undergrowth. | Plant Bed Removal: <ul style="list-style-type: none"> - Remove all existing perennials, shrubs, trees, weeds, and remaining stumps, unless otherwise specified - DO NOT remove stumps and root systems from where plants are removed from steep slopes. Flush-cut these stumps instead. - Salvage as much excess soil as possible to fill any remaining holes - Smooth and regrade the disturbed area to match the grades of the adjacent areas. | Ex. Plant Bed Clean-up: <ul style="list-style-type: none"> - Remove all weeds, volunteer trees, broken limbs/bush, and debris - Re-establish bed lines |
|--|---|---|

Key Selective Tree Pruning Selective Tree Removal	Plant Bed Removal Selective Vegetation/Undergrowth Removal	Plant Bed Clean-up Stream Buffer Limits
--	---	--





 NCDOT - ROADSIDE ENVIRONMENTAL UNIT
 AESTHETIC ENGINEERING SECTION
 1557 MAIL SERVICE CENTER RALEIGH NC 27699-1557
 PH: 919-707-2935 FAX: 919-715-2554
http://www.ncdot.org/doh/operations/ap_chief_eng/roadside/

I-40 BUS/US-421: Corridor Improvements
 Forsyth County
 WBS #: ER-5600

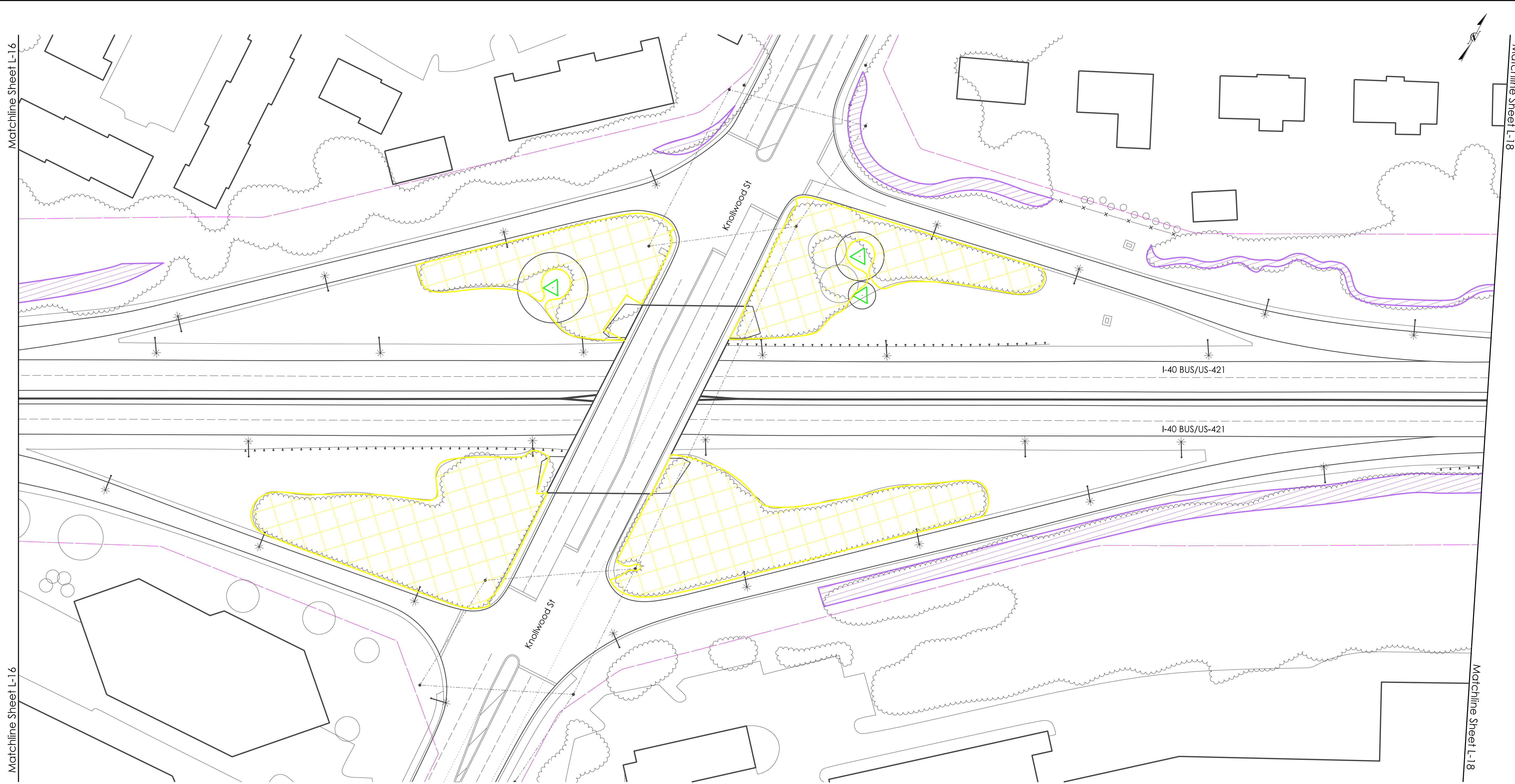
Landscape Architect


SHEET DESCRIPTION:	PREL. DESIGN DATE: Jan. 6, 2021
	CHECKED BY & DATE: -----
	FINAL DESIGN DATE: -----

Demolition Plan
 Landscape Plan Sheet



T.I.P. #	ER-5600
WBS #	-----
FED I.D. #	-----
SHEET NO.:	L-16
TOTAL SHEET NO.:	L-32



Selective Vegetation/Undergrowth Removal:

- Remove trees that are 6" or less in diameter
- Do not remove any dogwood or redbud trees
- Remove limbs overhanging the road or shoulders
- Remove any invasive, diseased, or dead plant material
- Thin out and limb up trees and undergrowth.


Plant Bed Removal:

- Remove all existing perennials, shrubs, trees, weeds, and remaining stumps, unless otherwise specified
- DO NOT remove stumps and root systems from where plants are removed from steep slopes. Flush-cut these stumps instead.
- Salvage as much excess soil as possible to fill any remaining holes
- Smooth and regrade the disturbed area to match the grades of the adjacent areas.

Ex. Plant Bed Clean-up:

- Remove all weeds, volunteer trees, broken limbs/brush, and debris
- Re-establish bed lines

	Selective Tree Pruning		Plant Bed Removal		Plant Bed Clean-up
	Selective Tree Removal		Selective Vegetation/Undergrowth Removal		Stream Buffer Limits




NCDOT - ROADSIDE ENVIRONMENTAL UNIT
 AESTHETIC ENGINEERING SECTION
 1557 MAIL SERVICE CENTER RALEIGH NC 27699-1557
 PH: 919-707-2935 FAX: 919-715-2554
http://www.ncdot.org/doh/operations/ap_chief_eng/roadside/

I-40 BUS/US-421: Corridor Improvements
 Forsyth County
 WBS #: ER-5600

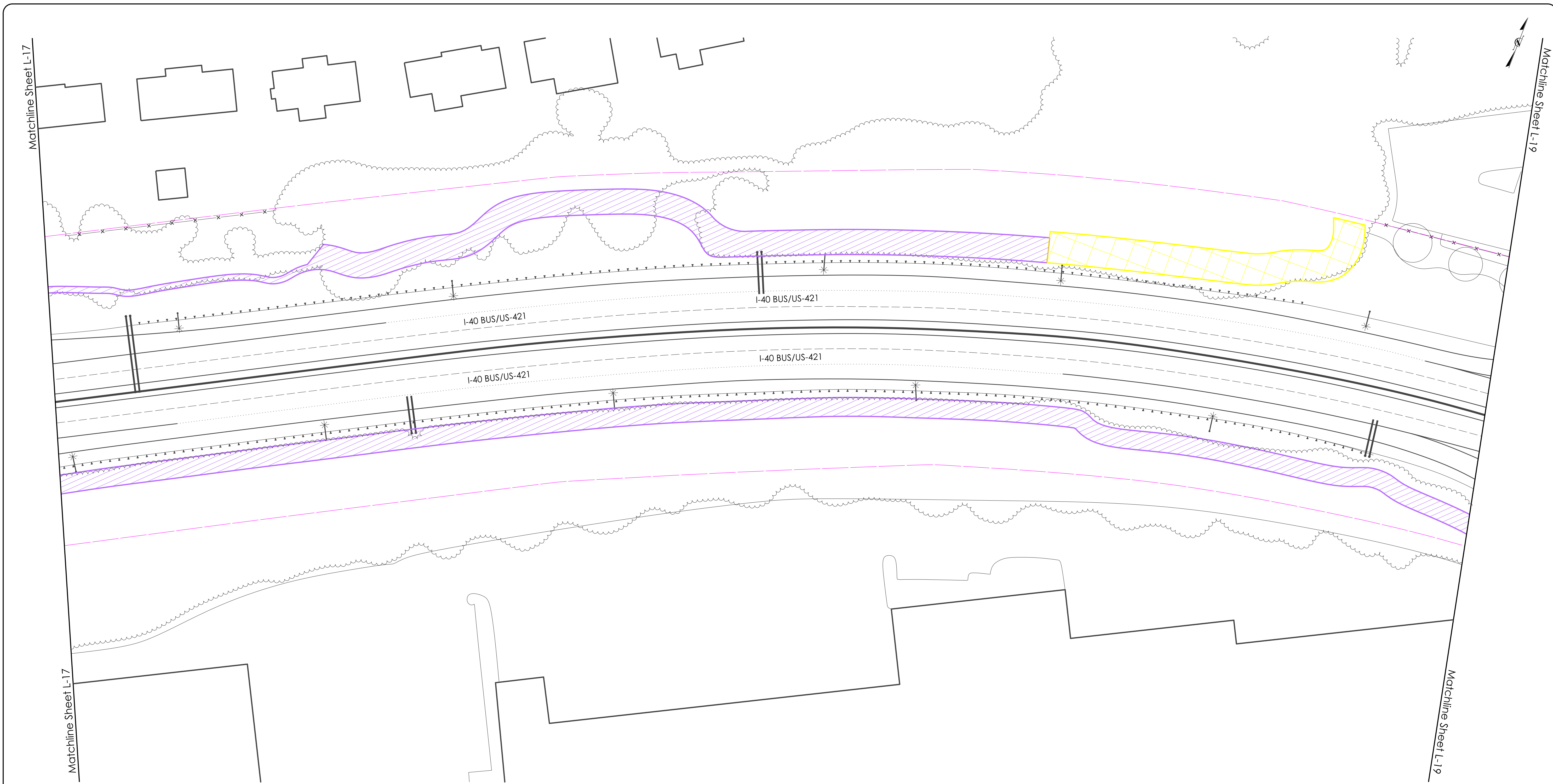
Landscape Architect
Kyle Coady

PREL. DESIGN DATE:	Jan. 6, 2021
CHECKED BY & DATE:	-----
FINAL DESIGN DATE:	-----

Demolition Plan
 Landscape Plan Sheet



T.I.P. #	ER-5600
WBS #	-----
FED I.D. #	-----
SHEET NO.:	L-17
TOTAL SHEET NO.:	L-32




- | | | |
|--|---|--|
| Selective Vegetation/Undergrowth Removal: <ul style="list-style-type: none"> - Remove trees that are 6" or less in diameter - Do not remove any dogwood or redbud trees - Remove limbs overhanging the road or shoulders - Remove any invasive, diseased, or dead plant material - Thin out and limb up trees and undergrowth. | Plant Bed Removal: <ul style="list-style-type: none"> - Remove all existing perennials, shrubs, trees, weeds, and remaining stumps, unless otherwise specified - DO NOT remove stumps and root systems from where plants are removed from steep slopes. Flush-cut these stumps instead. - Salvage as much excess soil as possible to fill any remaining holes - Smooth and regrade the disturbed area to match the grades of the adjacent areas. | Ex. Plant Bed Clean-up: <ul style="list-style-type: none"> - Remove all weeds, volunteer trees, broken limbs/brush, and debris - Re-establish bed lines |
|--|---|--|

Key	Selective Tree Pruning Selective Tree Removal	Plant Bed Removal Selective Vegetation/Undergrowth Removal	Plant Bed Clean-up Stream Buffer Limits
-----	--	---	--





 NCDOT - ROADSIDE ENVIRONMENTAL UNIT
 AESTHETIC ENGINEERING SECTION
 1557 MAIL SERVICE CENTER RALEIGH NC 27699-1557
 PH: 919-707-2935 FAX: 919-715-2554
http://www.ncdot.org/doh/operations/ap_chief_eng/roadside/

I-40 BUS/US-421: Corridor Improvements
 Forsyth County
 WBS #: ER-5600

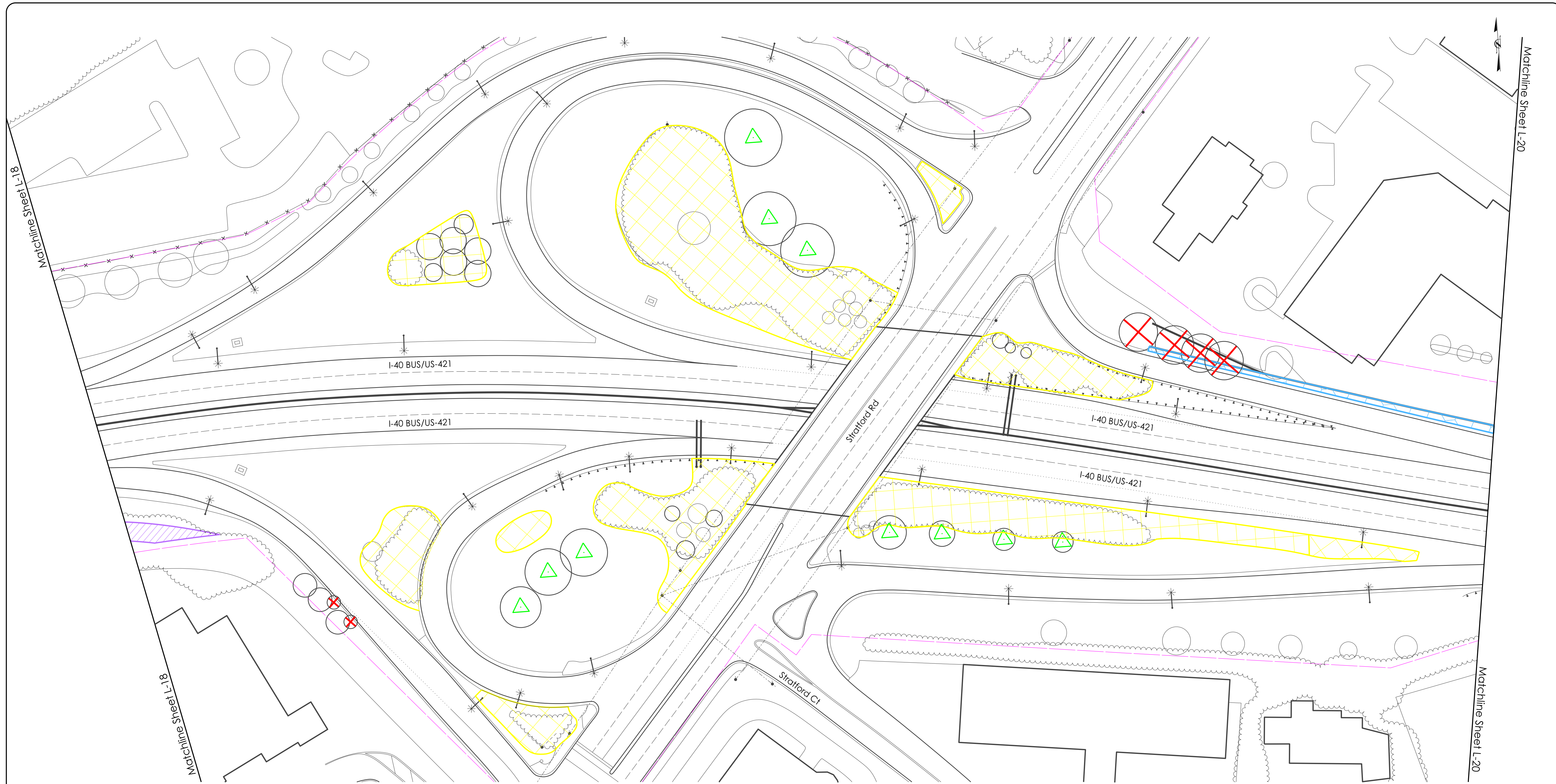
Landscape Architect


SHEET DESCRIPTION:	PREL. DESIGN DATE: Jan. 6, 2021
	CHECKED BY & DATE: -----
	FINAL DESIGN DATE: -----

Demolition Plan
Landscape Plan Sheet



T.I.P. #	ER-5600
WBS #	-----
FED I.D. #	-----
SHEET NO.:	L-18
TOTAL SHEET NO.:	L-32



- | | | |
|---|--|---|
| <p>Selective Vegetation/Undergrowth Removal:</p> <ul style="list-style-type: none"> - Remove trees that are 6" or less in diameter - Do not remove any dogwood or redbud trees - Remove limbs overhanging the road or shoulders - Remove any invasive, diseased, or dead plant material - Thin out and limb up trees and undergrowth. | <p>Plant Bed Removal:</p> <ul style="list-style-type: none"> - Remove all existing perennials, shrubs, trees, weeds, and remaining stumps, unless otherwise specified - DO NOT remove stumps and root systems from where plants are removed from steep slopes. Flush-cut these stumps instead. - Salvage as much excess soil as possible to fill any remaining holes - Smooth and regrade the disturbed area to match the grades of the adjacent areas. | <p>Ex. Plant Bed Clean-up:</p> <ul style="list-style-type: none"> - Remove all weeds, volunteer trees, broken limbs/brush, and debris - Re-establish bed lines |
|---|--|---|


Key

	Selective Tree Pruning		Plant Bed Removal		Plant Bed Clean-up
	Selective Tree Removal		Selective Vegetation/Undergrowth Removal		Stream Buffer Limits




 NCDOT - ROADSIDE ENVIRONMENTAL UNIT
 AESTHETIC ENGINEERING SECTION
 1557 MAIL SERVICE CENTER RALEIGH NC 27699-1557
 PH: 919-707-2935 FAX: 919-715-2554
http://www.ncdot.org/doh/operations/ap_chief_eng/roadside/

I-40 BUS/US-421: Corridor Improvements
 Forsyth County
 WBS #: ER-5600

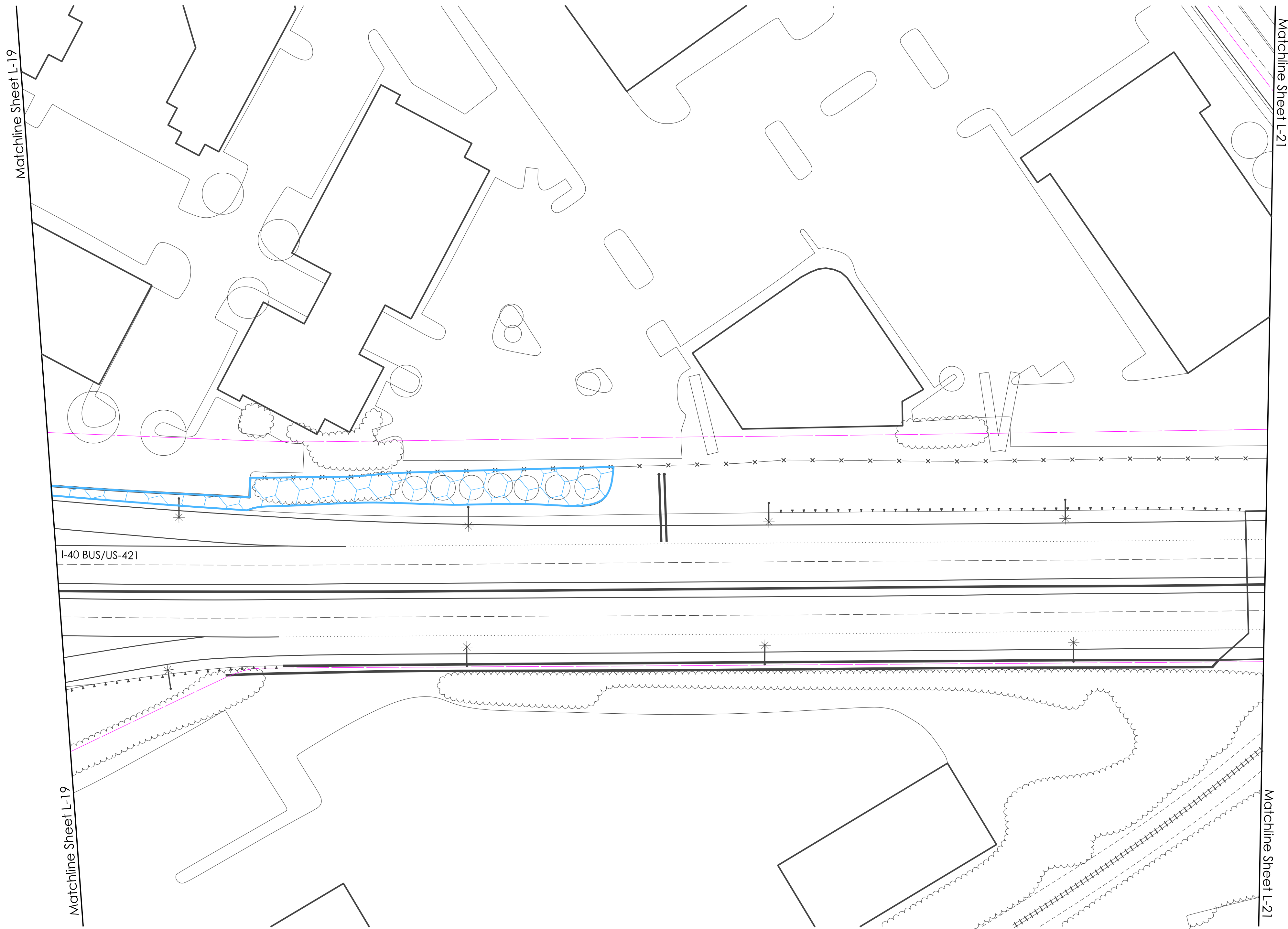
Landscape Architect


SHEET DESCRIPTION:	PREL. DESIGN DATE:	Jan. 6, 2021
	CHECKED BY & DATE:	-----
	FINAL DESIGN DATE:	-----

Demolition Plan
 Landscape Plan Sheet



T.I.P. #	ER-5600
WBS #	-----
FED I.D. #	-----
SHEET NO.:	L-19
TOTAL SHEET NO.:	L-32




- | | | |
|--|---|--|
| Selective Vegetation/Undergrowth Removal: <ul style="list-style-type: none"> - Remove trees that are 6" or less in diameter - Do not remove any dogwood or redbud trees - Remove limbs overhanging the road or shoulders - Remove any invasive, diseased, or dead plant material - Thin out and limb up trees and undergrowth. | Plant Bed Removal: <ul style="list-style-type: none"> - Remove all existing perennials, shrubs, trees, weeds, and remaining stumps, unless otherwise specified - DO NOT remove stumps and root systems from where plants are removed from steep slopes. Flush-cut these stumps instead. - Salvage as much excess soil as possible to fill any remaining holes - Smooth and regrade the disturbed area to match the grades of the adjacent areas. | Ex. Plant Bed Clean-up: <ul style="list-style-type: none"> - Remove all weeds, volunteer trees, broken limbs/brush, and debris - Re-establish bed lines |
|--|---|--|

Key Selective Tree Pruning Selective Tree Removal	Plant Bed Removal Selective Vegetation/Undergrowth Removal	Plant Bed Clean-up Stream Buffer Limits
--	---	--





 NCDOT - ROADSIDE ENVIRONMENTAL UNIT
 AESTHETIC ENGINEERING SECTION
 1557 MAIL SERVICE CENTER RALEIGH NC 27699-1557
 PH: 919-707-2935 FAX: 919-715-2554
http://www.ncdot.org/doh/operations/ap_chief_eng/roadside/

I-40 BUS/US-421: Corridor Improvements
 Forsyth County
 WBS #: ER-5600

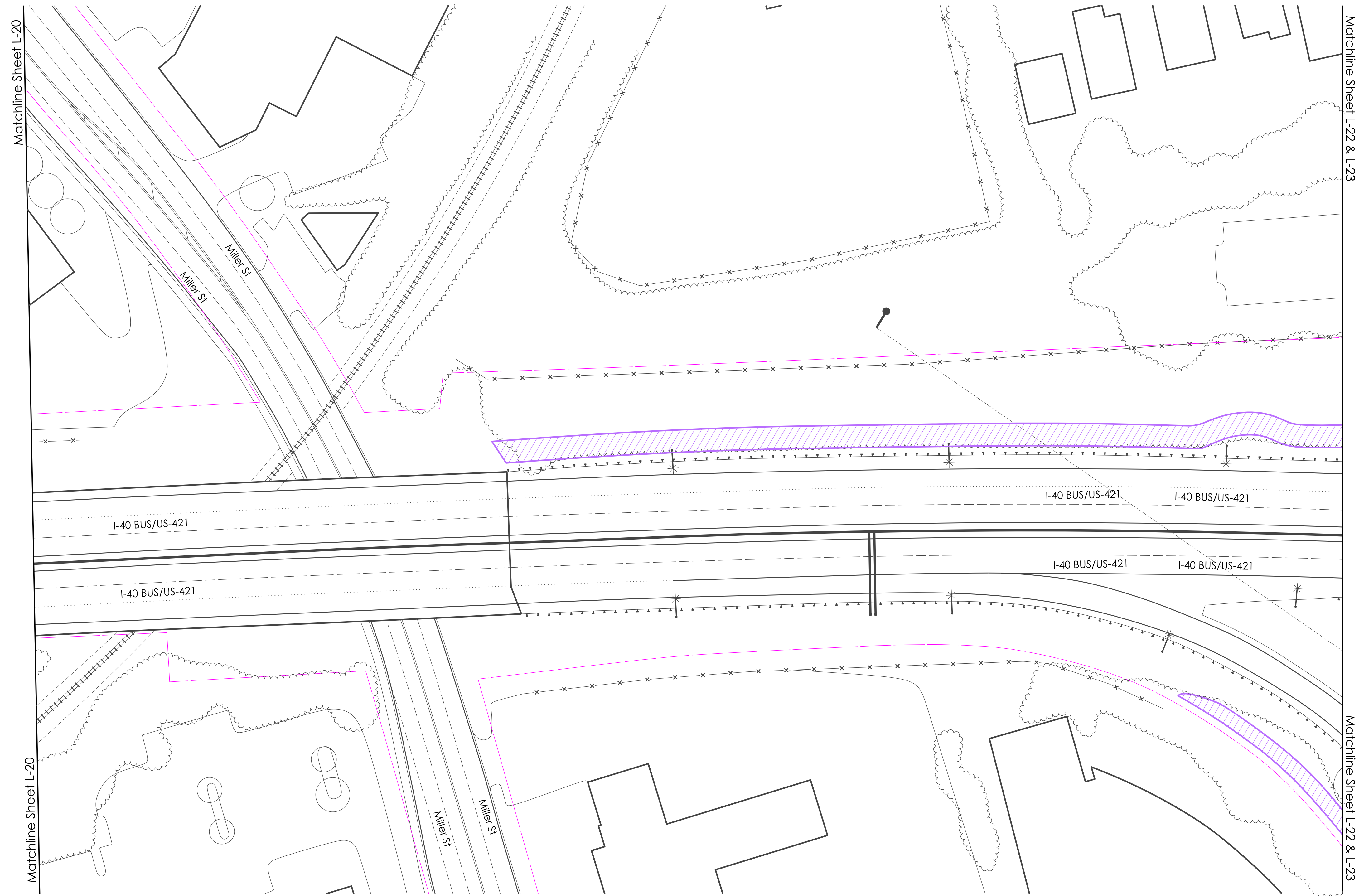
Landscape Architect


SHEET DESCRIPTION:	PREL. DESIGN DATE: Jan. 6, 2021
	CHECKED BY & DATE: -----
	FINAL DESIGN DATE: -----


Demolition Plan
Landscape Plan Sheet



T.I.P. #	ER-5600
WBS #	-----
FED I.D. #	-----
SHEET NO.:	L-20
TOTAL SHEET NO.:	L-32



- | | | |
|--|---|---|
| Selective Vegetation/Undergrowth Removal: <ul style="list-style-type: none"> - Remove trees that are 6" or less in diameter - Do not remove any dogwood or redbud trees - Remove limbs overhanging the road or shoulders - Remove any invasive, diseased, or dead plant material - Thin out and limb up trees and undergrowth. | Plant Bed Removal: <ul style="list-style-type: none"> - Remove all existing perennials, shrubs, trees, weeds, and remaining stumps, unless otherwise specified - DO NOT remove stumps and root systems from where plants are removed from steep slopes. Flush-cut these stumps instead. - Salvage as much excess soil as possible to fill any remaining holes - Smooth and regrade the disturbed area to match the grades of the adjacent areas. | Ex. Plant Bed Clean-up: <ul style="list-style-type: none"> - Remove all weeds, volunteer trees, broken limbs/bush, and debris - Re-establish bed lines |
|--|---|---|




NCDOT - ROADSIDE ENVIRONMENTAL UNIT
 AESTHETIC ENGINEERING SECTION
 1557 MAIL SERVICE CENTER RALEIGH NC 27699-1557
 PH: 919-707-2935 FAX: 919-715-2554
http://www.ncdot.org/doh/operations/ap_chief_eng/roadside/

I-40 BUS/US-421: Corridor Improvements
 Forsyth County
 WBS #: ER-5600

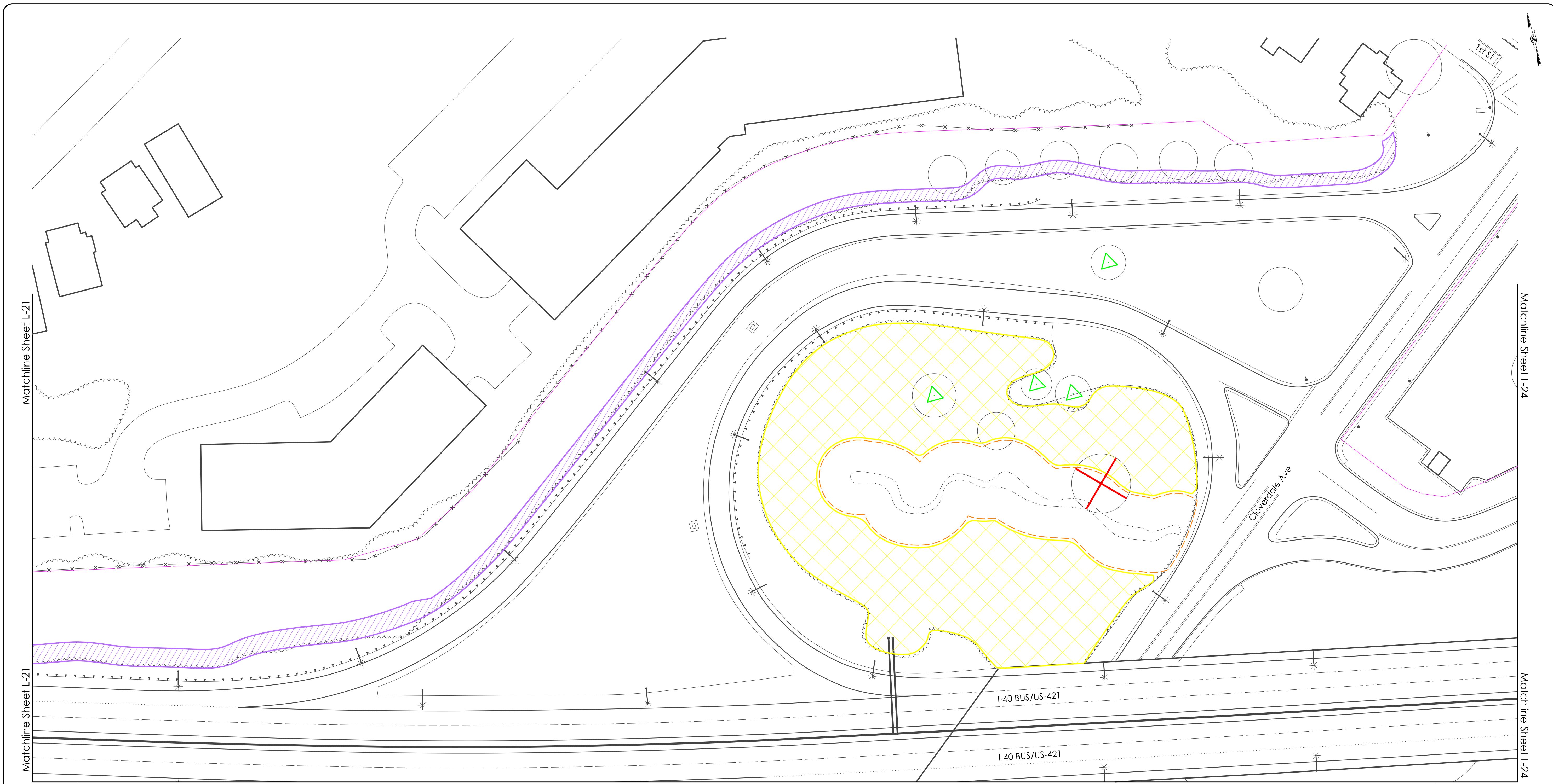
Landscape Architect
Kyle Coody

SHEET DESCRIPTION:	PREL. DESIGN DATE: Jan. 6, 2021
	CHECKED BY & DATE: -----
	FINAL DESIGN DATE: -----

Demolition Plan
 Landscape Plan Sheet



T.I.P. #	ER-5600
WBS #	-----
FED I.D. #	-----
SHEET NO.:	L-21
TOTAL SHEET NO.:	L-32




<p>Selective Vegetation/Undergrowth Removal:</p> <ul style="list-style-type: none"> - Remove trees that are 6" or less in diameter - Do not remove any dogwood or redbud trees - Remove limbs overhanging the road or shoulders - Remove any invasive, diseased, or dead plant material - Thin out and limb up trees and undergrowth. 	<p>Plant Bed Removal:</p> <ul style="list-style-type: none"> - Remove all existing perennials, shrubs, trees, weeds, and remaining stumps, unless otherwise specified - DO NOT remove stumps and root systems from where plants are removed from steep slopes. Flush-cut these stumps instead. - Salvage as much excess soil as possible to fill any remaining holes - Smooth and regrade the disturbed area to match the grades of the adjacent areas. 	<p>Ex. Plant Bed Clean-up:</p> <ul style="list-style-type: none"> - Remove all weeds, volunteer trees, broken limbs/brush, and debris - Re-establish bed lines
---	--	---

<p>Key</p> <ul style="list-style-type: none"> Selective Tree Pruning Selective Tree Removal 	<ul style="list-style-type: none"> Plant Bed Removal Selective Vegetation/Undergrowth Removal 	<ul style="list-style-type: none"> Plant Bed Clean-up Stream Buffer Limits
---	---	--





NCDOT - ROADSIDE ENVIRONMENTAL UNIT
AESTHETIC ENGINEERING SECTION
 1557 MAIL SERVICE CENTER RALEIGH NC 27699-1557
 PH: 919-707-2935 FAX: 919-715-2554
http://www.ncdot.org/doh/operations/ap_chief_eng/roadside/

I-40 BUS/US-421: Corridor Improvements
Forsyth County
WBS #: ER-5600

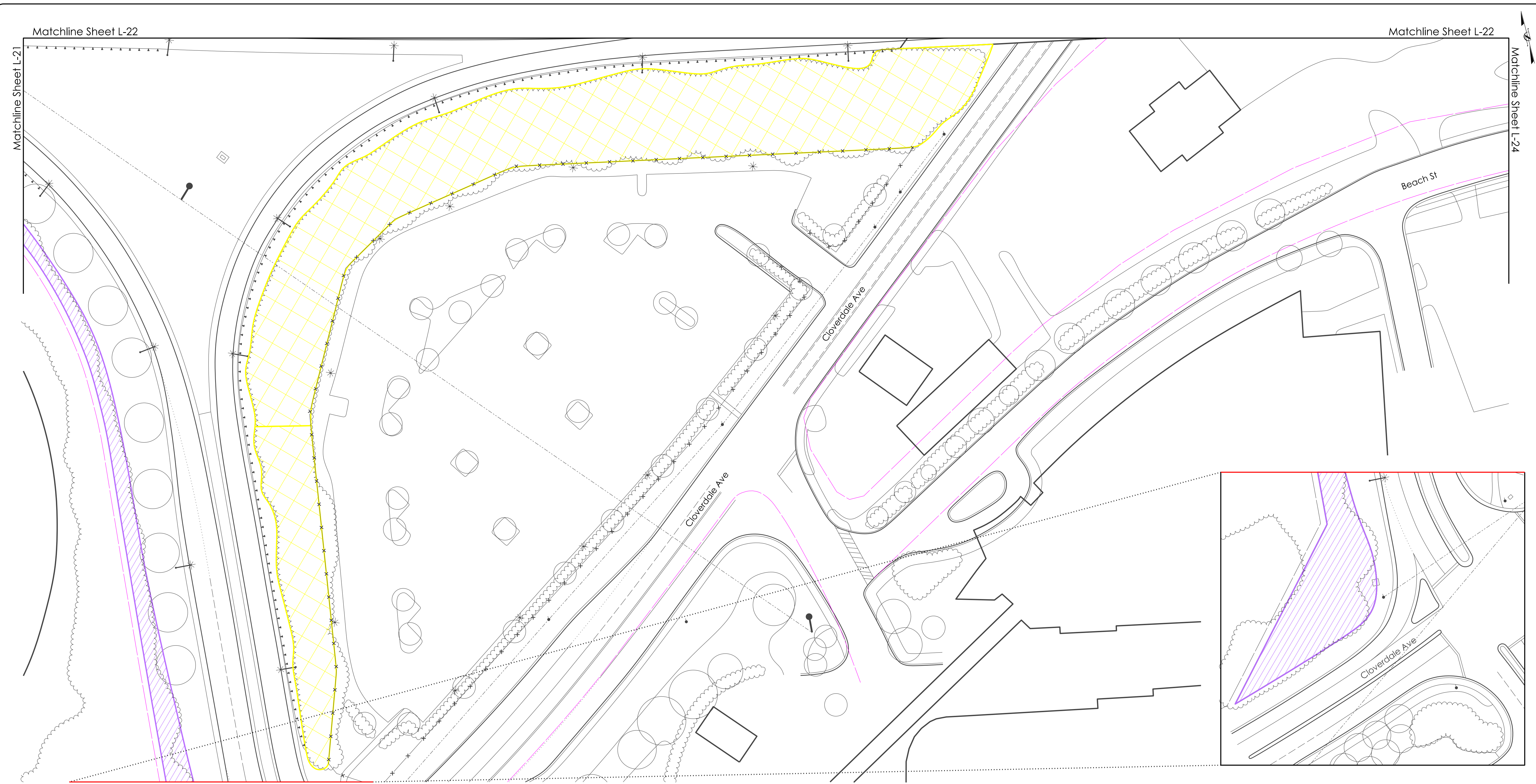
Landscape Architect


SHEET DESCRIPTION:	PREL. DESIGN DATE: Jan. 6, 2021
	CHECKED BY & DATE: -----
	FINAL DESIGN DATE: -----

Demolition Plan
 Landscape Plan Sheet



T.I.P. #	ER-5600
WBS #	-----
FED I.D. #	-----
SHEET NO.:	L-22
TOTAL SHEET NO.:	L-32



- | | | |
|---|--|---|
| <p>Selective Vegetation/Undergrowth Removal:</p> <ul style="list-style-type: none"> - Remove trees that are 6" or less in diameter - Do not remove any dogwood or redbud trees - Remove limbs overhanging the road or shoulders - Remove any invasive, diseased, or dead plant material - Thin out and limb up trees and undergrowth. | <p>Plant Bed Removal:</p> <ul style="list-style-type: none"> - Remove all existing perennials, shrubs, trees, weeds, and remaining stumps, unless otherwise specified - DO NOT remove stumps and root systems from where plants are removed from steep slopes. Flush-cut these stumps instead. - Salvage as much excess soil as possible to fill any remaining holes - Smooth and regrade the disturbed area to match the grades of the adjacent areas. | <p>Ex. Plant Bed Clean-up:</p> <ul style="list-style-type: none"> - Remove all weeds, volunteer trees, broken limbs/brush, and debris - Re-establish bed lines |
|---|--|---|


Key

	Selective Tree Pruning		Plant Bed Removal		Plant Bed Clean-up
	Selective Tree Removal		Selective Vegetation/Undergrowth Removal		Stream Buffer Limits




 NCDOT - ROADSIDE ENVIRONMENTAL UNIT
 AESTHETIC ENGINEERING SECTION
 1557 MAIL SERVICE CENTER RALEIGH NC 27699-1557
 PH: 919-707-2935 FAX: 919-715-2554
http://www.ncdot.org/doh/operations/ap_chief_eng/roadside/

I-40 BUS/US-421: Corridor Improvements
 Forsyth County
 WBS #: ER-5600

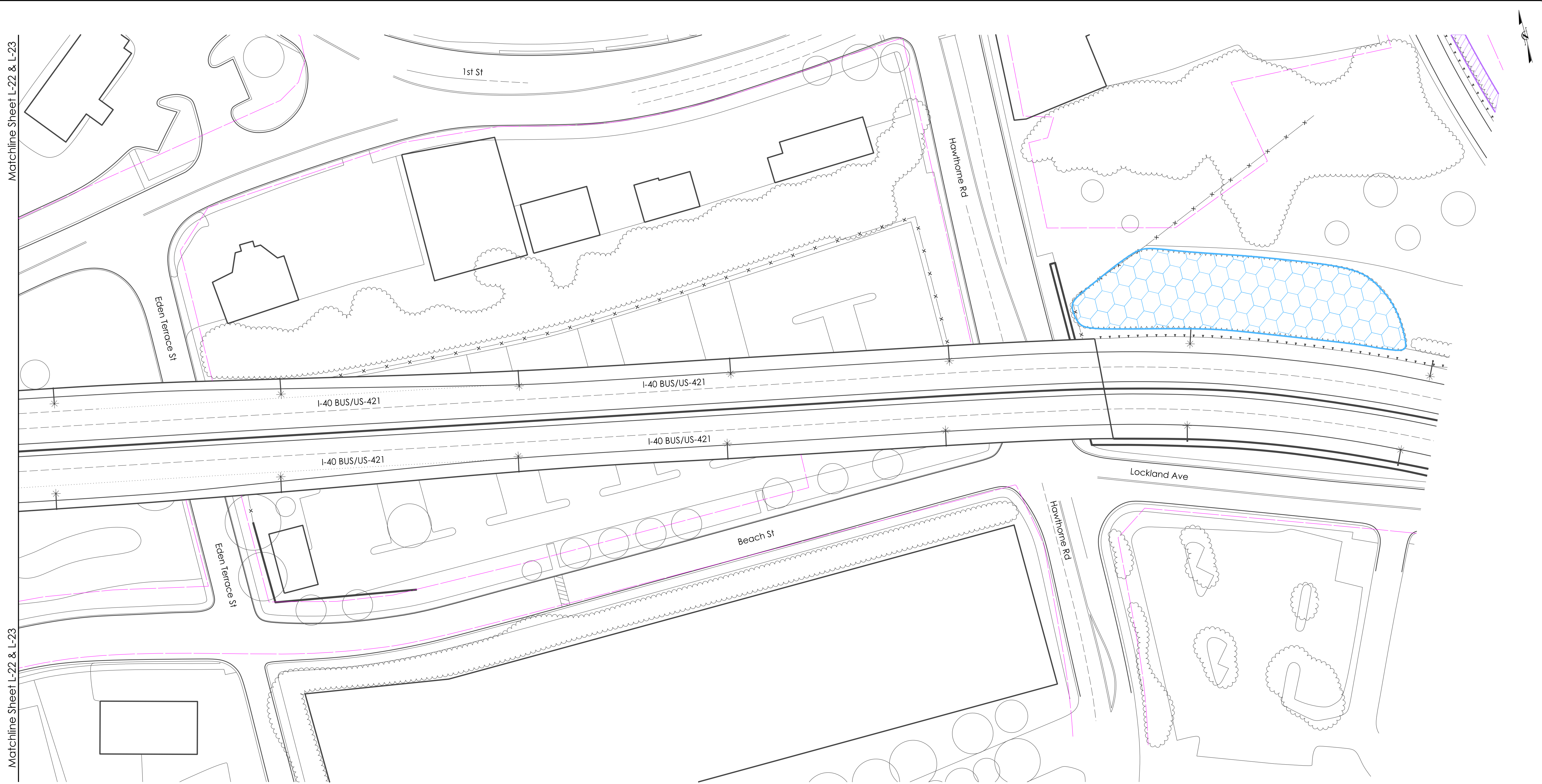
Landscape Architect


SHEET DESCRIPTION:	PREL. DESIGN DATE: Jan. 6, 2021
	CHECKED BY & DATE: -----
	FINAL DESIGN DATE: -----

Demolition Plan
 Landscape Plan Sheet




T.I.P. #	ER-5600
WBS #	-----
FED I.D. #	-----
SHEET NO.:	L-23
TOTAL SHEET NO.:	L-32



Selective Vegetation/Undergrowth Removal: <ul style="list-style-type: none"> - Remove trees that are 6" or less in diameter - Do not remove any dogwood or redbud trees - Remove limbs overhanging the road or shoulders - Remove any invasive, diseased, or dead plant material - Thin out and limb up trees and undergrowth. 	Plant Bed Removal: <ul style="list-style-type: none"> - Remove all existing perennials, shrubs, trees, weeds, and remaining stumps, unless otherwise specified - DO NOT remove stumps and root systems from where plants are removed from steep slopes. Flush-cut these stumps instead. - Salvage as much excess soil as possible to fill any remaining holes - Smooth and regrade the disturbed area to match the grades of the adjacent areas. 	Ex. Plant Bed Clean-up: <ul style="list-style-type: none"> - Remove all weeds, volunteer trees, broken limbs/brush, and debris - Re-establish bed lines
--	---	--

Key Selective Tree Pruning Selective Tree Removal	Plant Bed Removal Selective Vegetation/Undergrowth Removal	Plant Bed Clean-up Stream Buffer Limits
--	---	--




NCDOT - ROADSIDE ENVIRONMENTAL UNIT
 AESTHETIC ENGINEERING SECTION
 1557 MAIL SERVICE CENTER RALEIGH NC 27699-1557
 PH: 919-707-2935 FAX: 919-715-2554
http://www.ncdot.org/doh/operations/ap_chief_eng/roadside/

I-40 BUS/US-421: Corridor Improvements
 Forsyth County
 WBS #: ER-5600

Landscape Architect
Kyle Coady

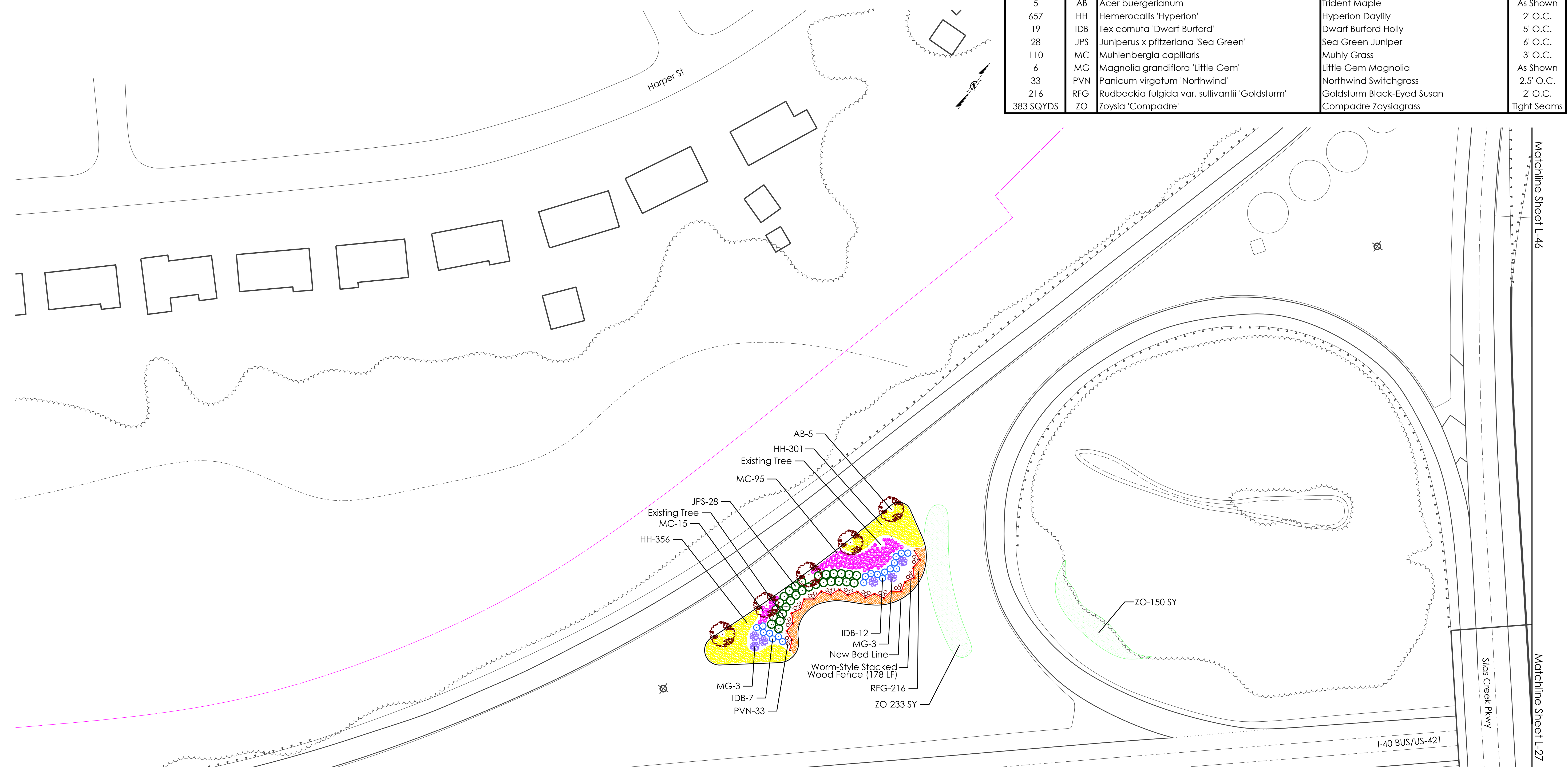
SHEET DESCRIPTION:	PREL. DESIGN DATE: Jan. 6, 2021
	CHECKED BY & DATE: -----
	FINAL DESIGN DATE: -----

Demolition Plan
 Landscape Plan Sheet




T.I.P. #	ER-5600
WBS #	-----
FED I.D. #	-----
SHEET NO.:	L-24
TOTAL SHEET NO.:	L-32

QTY	KEY	BOTANICAL NAME	COMMON NAME	Spacing
5	AB	Acer buergerianum	Trident Maple	As Shown
657	HH	Hemerocallis 'Hyperion'	Hyperion Daylily	2' O.C.
19	IDB	Ilex cornuta 'Dwarf Burford'	Dwarf Burford Holly	5' O.C.
28	JPS	Juniperus x pfitzeriana 'Sea Green'	Sea Green Juniper	6' O.C.
110	MC	Muhlenbergia capillaris	Muhly Grass	3' O.C.
6	MG	Magnolia grandiflora 'Little Gem'	Little Gem Magnolia	As Shown
33	PVN	Panicum virgatum 'Northwind'	Northwind Switchgrass	2.5' O.C.
216	RFG	Rudbeckia fulgida var. sullivantii 'Goldsturm'	Goldsturm Black-Eyed Susan	2' O.C.
383 SQYDS	ZO	Zoysia 'Compadre'	Compadre Zoysiagrass	Tight Seams




 NCDOT - ROADSIDE ENVIRONMENTAL UNIT
 AESTHETIC ENGINEERING SECTION
 1557 MAIL SERVICE CENTER RALEIGH NC 27699-1557
 PH: 919-707-2935 FAX: 919-715-2554
http://www.ncdot.org/doh/operations/ap_chief_eng/roadside/

I-40 BUS/US-421: Corridor Improvements
 Forsyth County
 WBS #: ER-5600

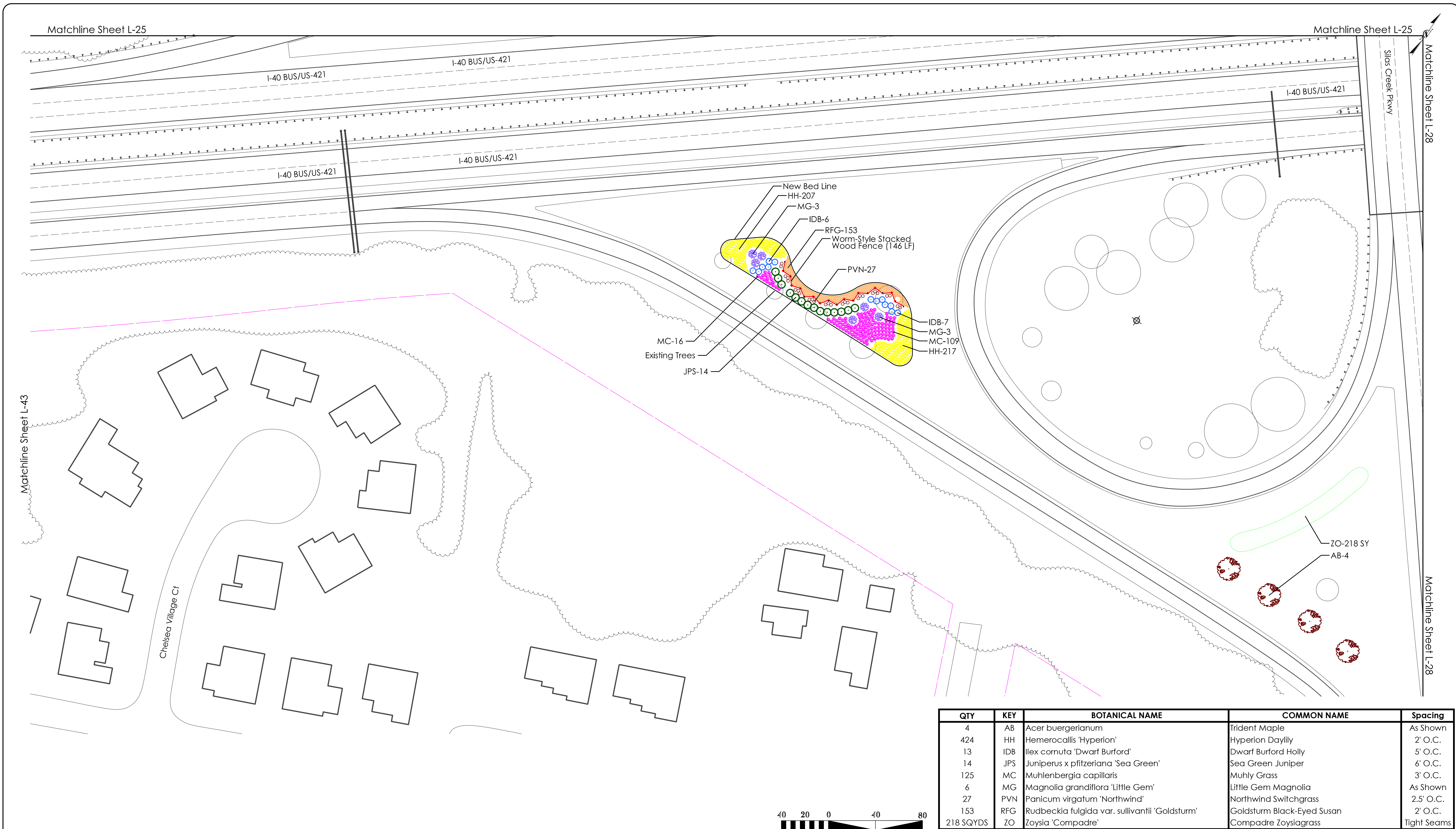
Landscape Architect


SHEET DESCRIPTION:	PREL. DESIGN DATE:	Jan. 6, 2021
	CHECKED BY & DATE:	-----
	FINAL DESIGN DATE:	-----

Landscape Plan
 Landscape Plan Sheet




T.I.P. #	ER-5600
WBS #	-----
FED I.D. #	-----
SHEET NO.:	L-25
TOTAL SHEET NO.:	L-32




 NCDOT - ROADSIDE ENVIRONMENTAL UNIT
 AESTHETIC ENGINEERING SECTION
 1557 MAIL SERVICE CENTER RALEIGH NC 27699-1557
 PH: 919-707-2935 FAX: 919-715-2554
http://www.ncdot.org/doh/operations/ap_chief_eng/roadside/

I-40 BUS/US-421: Corridor Improvements
 Forsyth County
 WBS #: ER-5600

Landscape Architect



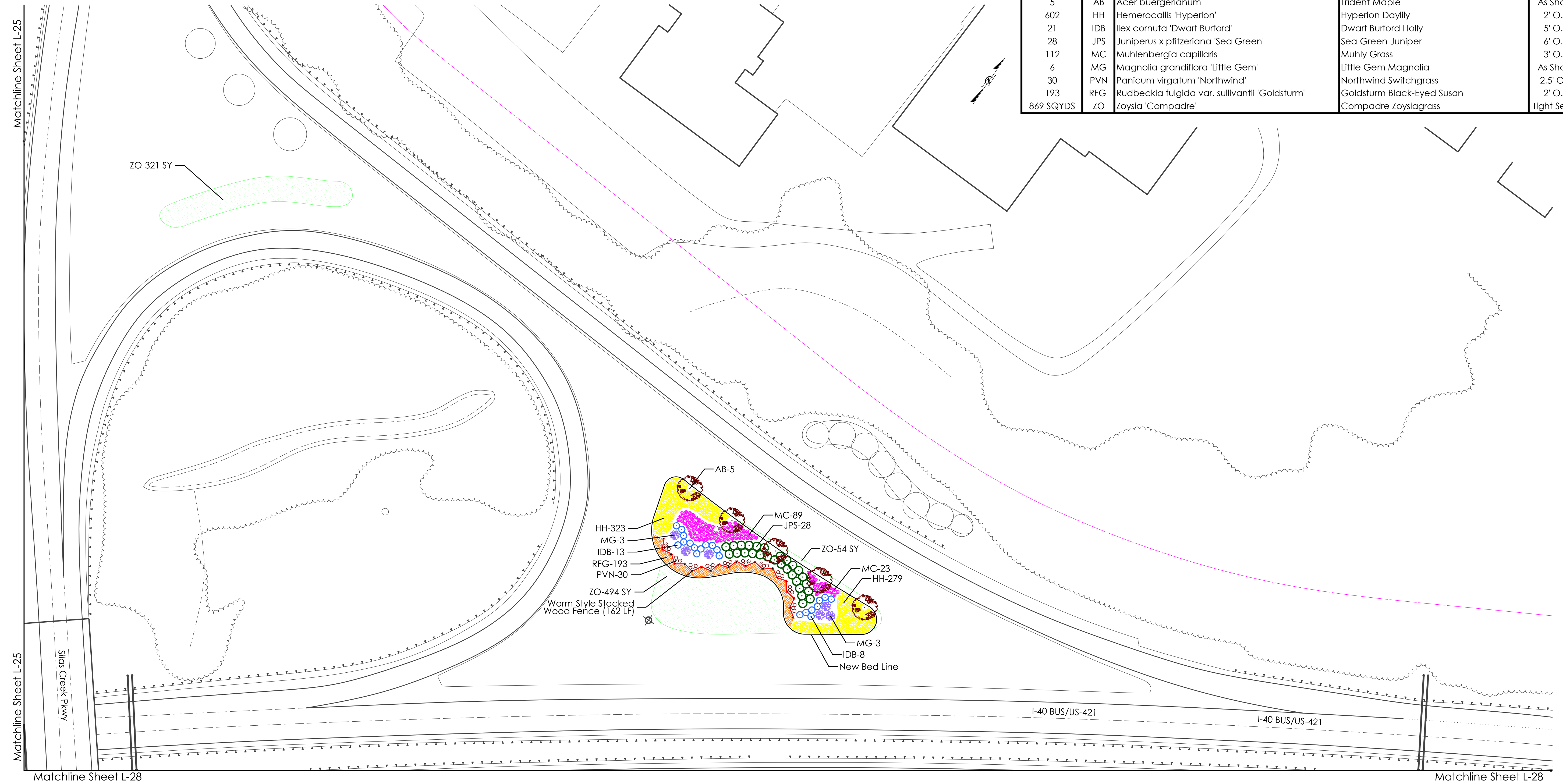
SHEET DESCRIPTION:
 PREL. DESIGN DATE: Jan. 6, 2021
 CHECKED BY & DATE: -----
 FINAL DESIGN DATE: -----

Landscape Plan
 Landscape Plan Sheet



T.I.P. # ER-5600
 WBS # -----
 FED I.D. # -----
 SHEET NO.: L-26
 TOTAL SHEET NO.: L-32

QTY	KEY	BOTANICAL NAME	COMMON NAME	Spacing
5	AB	Acer buergerianum	Trident Maple	As Shown
602	HH	Hemerocallis 'Hyperion'	Hyperion Daylily	2' O.C.
21	IDB	Ilex cornuta 'Dwarf Burford'	Dwarf Burford Holly	5' O.C.
28	JPS	Juniperus x pfitzeriana 'Sea Green'	Sea Green Juniper	6' O.C.
112	MC	Muhlenbergia capillaris	Muhly Grass	3' O.C.
6	MG	Magnolia grandiflora 'Little Gem'	Little Gem Magnolia	As Shown
30	PVN	Panicum virgatum 'Northwind'	Northwind Switchgrass	2.5' O.C.
193	RFG	Rudbeckia fulgida var. sullivantii 'Goldsturm'	Goldsturm Black-Eyed Susan	2' O.C.
869 SQYDS	ZO	Zoysia 'Compadre'	Compadre Zoysiagrass	Tight Seams




NCDOT - ROADSIDE ENVIRONMENTAL UNIT
 AESTHETIC ENGINEERING SECTION
 1557 MAIL SERVICE CENTER RALEIGH NC 27699-1557
 PH: 919-707-2935 FAX: 919-715-2554
http://www.ncdot.org/doh/operations/ap_chief_eng/roadside/

I-40 BUS/US-421: Corridor Improvements
 Forsyth County
 WBS #: ER-5600

Landscape Architect
 Kyle Cooney

PREL. DESIGN DATE:	Jan. 6, 2021
CHECKED BY & DATE:	-----
FINAL DESIGN DATE:	-----

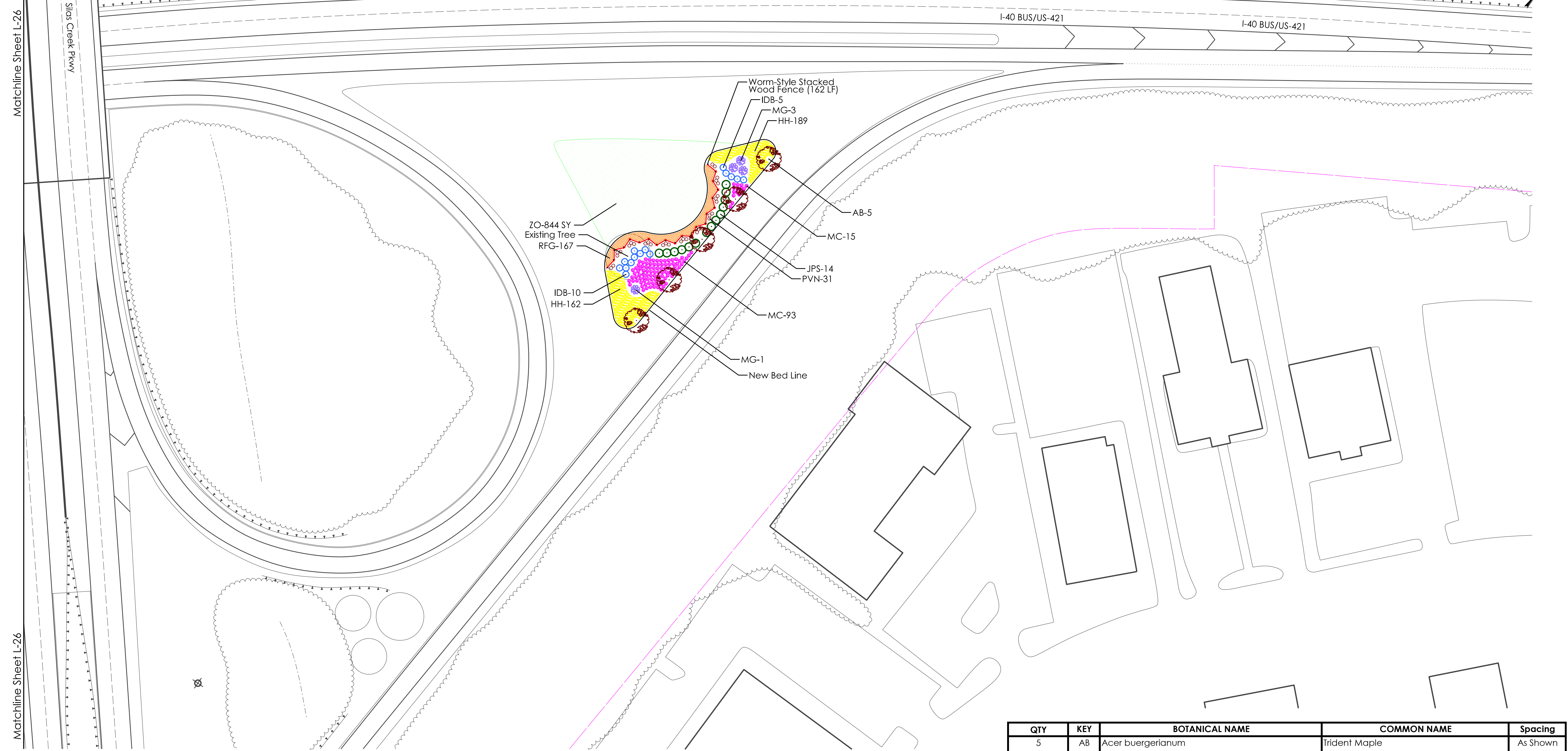
Landscape Plan
 Landscape Plan Sheet




T.I.P. #	ER-5600
WBS #	-----
FED I.D. #	-----
SHEET NO.:	L-27
TOTAL SHEET NO.:	L-32

Matchline Sheet L-26

Matchline Sheet L-27



QTY	KEY	BOTANICAL NAME	COMMON NAME	Spacing
5	AB	Acer buergerianum	Trident Maple	As Shown
351	HH	Hemerocallis 'Hyperion'	Hyperion Daylily	2' O.C.
15	IDB	Ilex cornuta 'Dwarf Burford'	Dwarf Burford Holly	5' O.C.
14	JPS	Juniperus x pfitzeriana 'Sea Green'	Sea Green Juniper	6' O.C.
108	MC	Muhlenbergia capillaris	Muhly Grass	3' O.C.
4	MG	Magnolia grandiflora 'Little Gem'	Little Gem Magnolia	As Shown
31	PVN	Panicum virgatum 'Northwind'	Northwind Switchgrass	2.5' O.C.
167	RFG	Rudbeckia fulgida var. sullivantii 'Goldsturm'	Goldsturm Black-Eyed Susan	2' O.C.
844 SQYDS	ZO	Zoysia 'Compadre'	Compadre Zoysiagrass	Tight Seams




NCDOT - ROADSIDE ENVIRONMENTAL UNIT
 AESTHETIC ENGINEERING SECTION
 1557 MAIL SERVICE CENTER RALEIGH NC 27699-1557
 PH: 919-707-2935 FAX: 919-715-2554
http://www.ncdot.org/doh/operations/ap_chief_eng/roadside/

I-40 BUS/US-421: Corridor Improvements
 Forsyth County
 WBS #: ER-5600

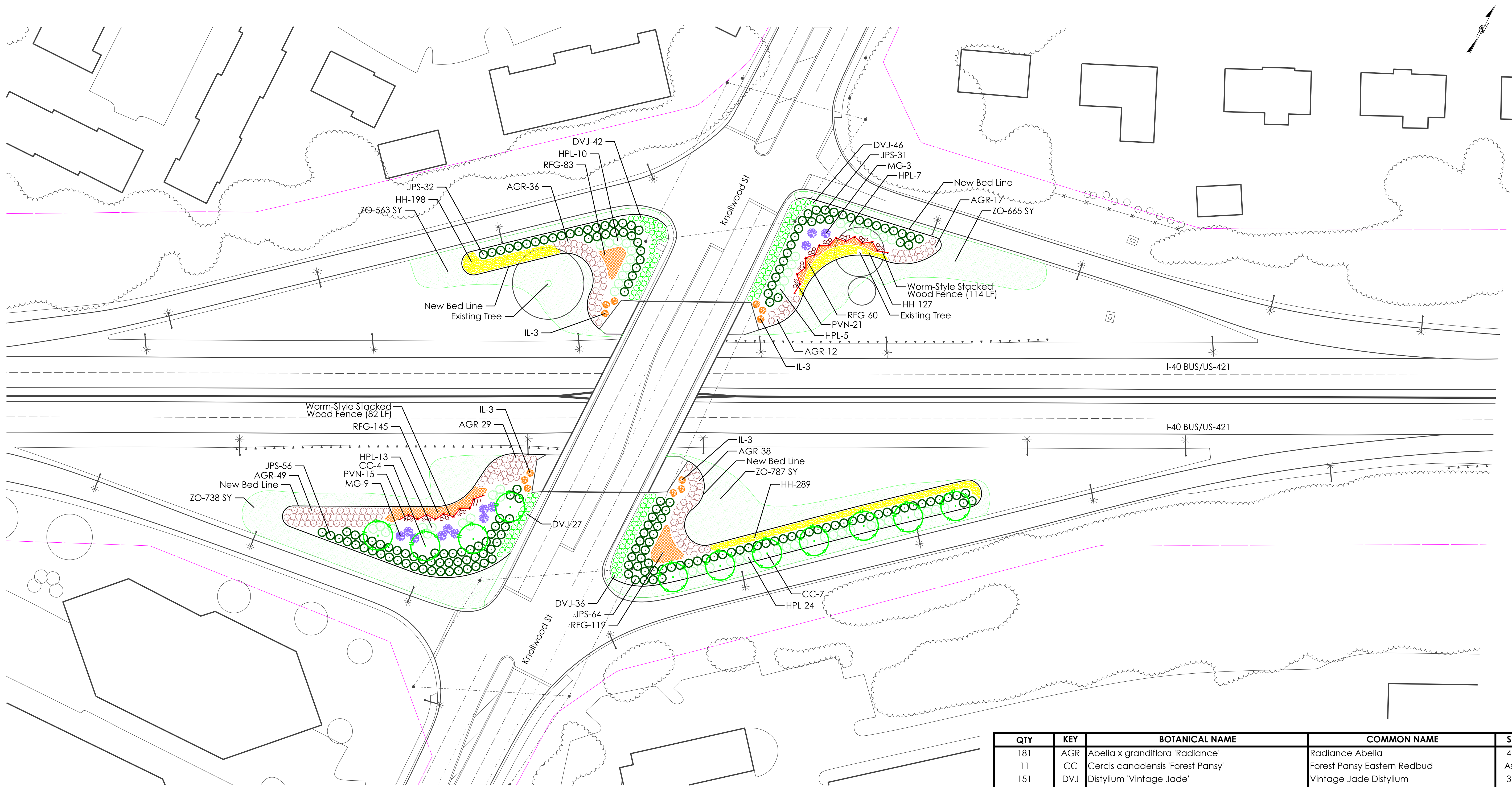
Landscape Architect
 Kyle Coody

PREL. DESIGN DATE:	Jan. 6, 2021
CHECKED BY & DATE:	-----
FINAL DESIGN DATE:	-----

Landscape Plan
 Landscape Plan Sheet





T.I.P. #	ER-5600
WBS #	-----
FED I.D. #	-----
SHEET NO.:	L-28
TOTAL SHEET NO.:	L-32



QTY	KEY	BOTANICAL NAME	COMMON NAME	Spacing
181	AGR	Abelia x grandiflora 'Radiance'	Radiance Abelia	4.5' O.C.
11	CC	Cercis canadensis 'Forest Pansy'	Forest Pansy Eastern Redbud	As Shown
151	DVJ	Distylium 'Vintage Jade'	Vintage Jade Distylium	3.5' O.C.
614	HH	Hemerocallis 'Hyperion'	Hyperion Daylily	2' O.C.
59	HPL	Hydrangea paniculata 'Limelight'	Limelight Hydrangea	6' O.C.
12	IL	Ilex x 'Conty'	Liberty™ Holly	As Shown
183	JPS	Juniperus x pfizeriana 'Sea Green'	Sea Green Juniper	6' O.C.
12	MG	Magnolia grandiflora 'Little Gem'	Little Gem Magnolia	As Shown
36	PVN	Panicum virgatum 'Northwind'	Northwind Switchgrass	2.5' O.C.
407	RFG	Rudbeckia fulgida var. sullivantii 'Goldsturm'	Goldsturm Black-Eyed Susan	2' O.C.
2753 SQYDS	ZO	Zoysia 'Compadre'	Compadre Zoysiagrass	Tight Seams




Landscape Architect


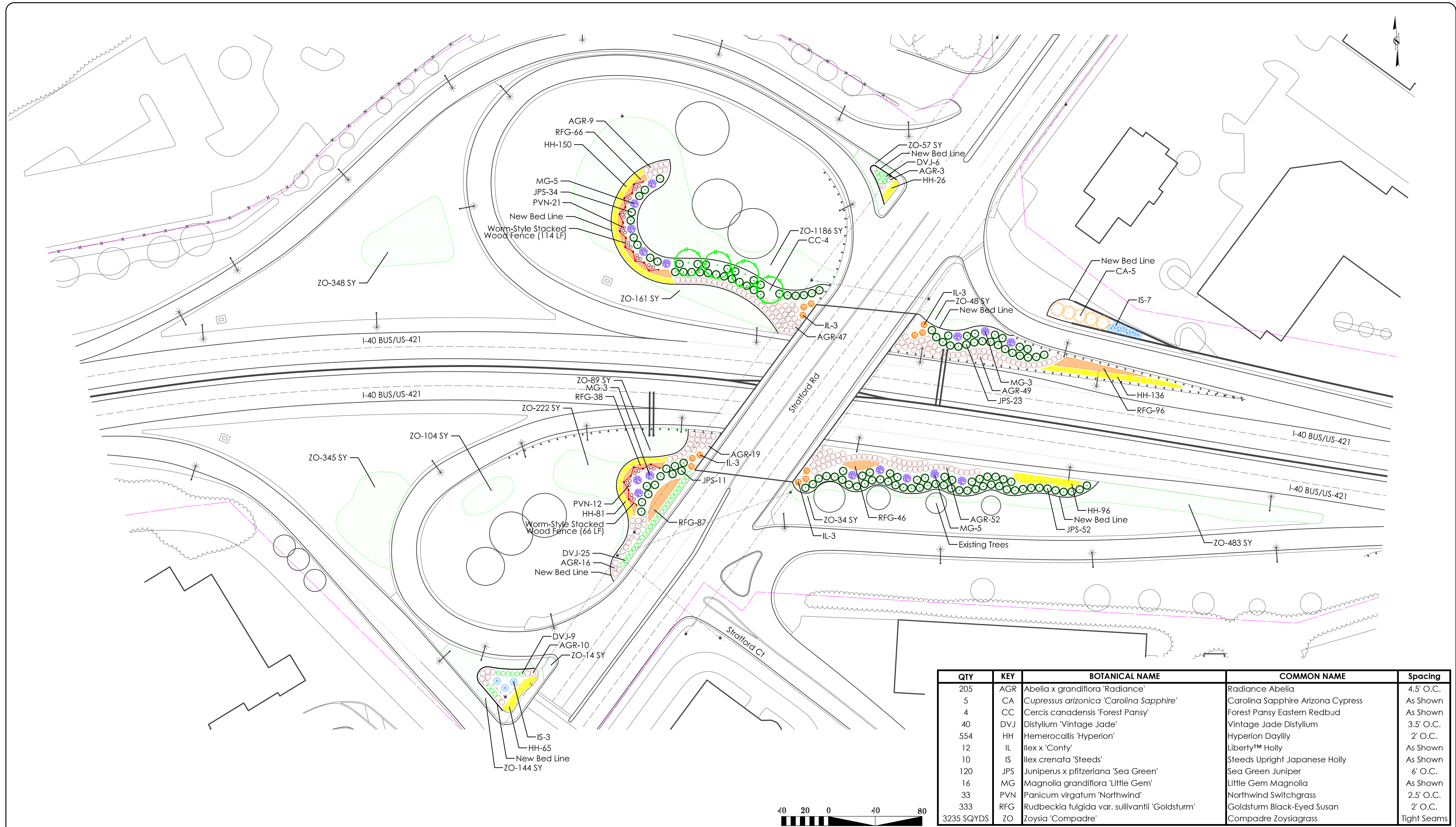


NCDOT - ROADSIDE ENVIRONMENTAL UNIT
 AESTHETIC ENGINEERING SECTION
 1557 MAIL SERVICE CENTER RALEIGH NC 27699-1557
 PH: 919-707-2935 FAX: 919-715-2554
http://www.ncdot.org/doh/operations/ap_chief_eng/roadside/


I-40 BUS/US-421: Corridor Improvements
 Forsyth County
 WBS #: ER-5600

SHEET DESCRIPTION:	PREL. DESIGN DATE:	Jan. 6, 2021	Landscape Plan	T.I.P. # ER-5600	
	CHECKED BY & DATE:	-----	Landscape Plan Sheet		WBS # -----
	FINAL DESIGN DATE:	-----			FED I.D. # -----
				SHEET NO.:	TOTAL SHEET NO.:
				L-29	L-32





QTY	KEY	BOTANICAL NAME	COMMON NAME	Spacing
205	AGR	Abelia x grandiflora 'Radiance'	Radiance Abelia	4.5' O.C.
5	CA	Cupressus arizonica 'Carolina Sapphire'	Carolina Sapphire Arizona Cypress	As Shown
4	CC	Cercis canadensis 'Forest Pansy'	Forest Pansy Eastern Redbud	As Shown
40	DVJ	Distylium 'Vintage Jade'	Vintage Jade Distylium	3.5' O.C.
554	HH	Hemerocallis 'Hyperion'	Hyperion Daylily	2' O.C.
12	IL	Ilex x 'Conty'	Liberty™ Holly	As Shown
10	IS	Ilex crenata 'Steeds'	Steeds Upright Japanese Holly	As Shown
120	JPS	Juniperus x pfizeriana 'Sea Green'	Sea Green Juniper	6' O.C.
16	MG	Magnolia grandiflora 'Little Gem'	Little Gem Magnolia	As Shown
33	PVN	Panicum virgatum 'Northwind'	Northwind Switchgrass	2.5' O.C.
333	RFG	Rudbeckia fulgida var. sullivantii 'Goldsturm'	Goldsturm Black-Eyed Susan	2' O.C.
3235 SQYDS	ZO	Zoysia 'Compadre'	Compadre Zoysiagrass	Tight Seams




NCDOT - ROADSIDE ENVIRONMENTAL UNIT
 AESTHETIC ENGINEERING SECTION
 1557 MAIL SERVICE CENTER RALEIGH NC 27699-1557
 PH: 919-707-2935 FAX: 919-715-2554
http://www.ncdot.org/doh/operations/ap_chief_eng/roadside/

I-40 BUS/US-421: Corridor Improvements
 Forsyth County
 WBS #: ER-5600

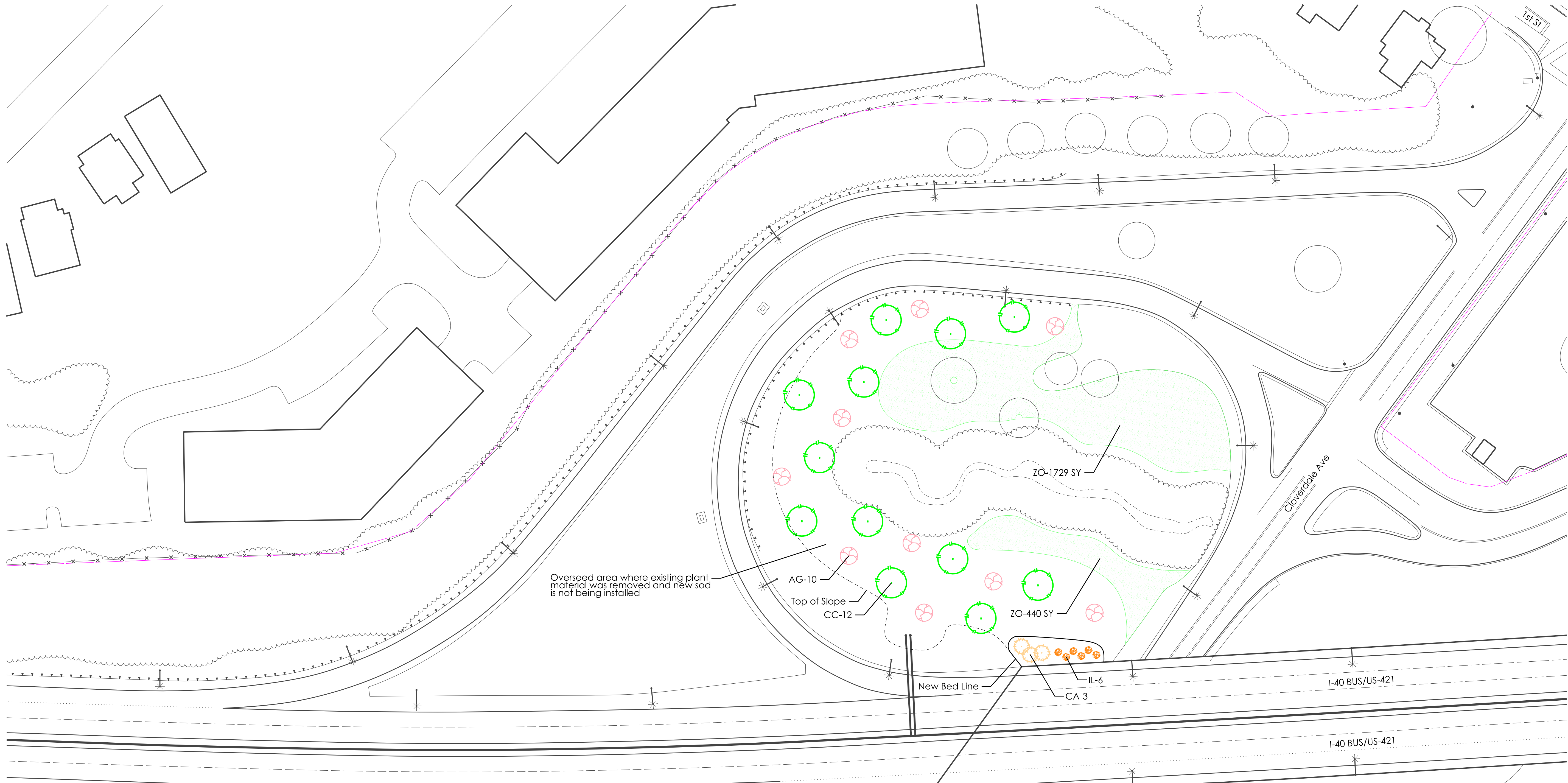
Landscape Architect
 Kyle Cooney

SHEET DESCRIPTION:
 PREL. DESIGN DATE: Jan. 6, 2021
 CHECKED BY & DATE: -----
 FINAL DESIGN DATE: -----

Landscape Plan
 Landscape Plan Sheet



T.I.P. # ER-5600
 WBS # -----
 FED I.D. # -----
 SHEET NO.: L-30
 TOTAL SHEET NO.: L-32



Matchline Sheet L-32

Matchline Sheet L-32

Overseed area where existing plant material was removed and new sod is not being installed

AG-10
Top of Slope
CC-12

ZO-1729 SY

ZO-440 SY

New Bed Line


IL-6
CA-3

I-40 BUS/US-421

I-40 BUS/US-421



QTY	KEY	BOTANICAL NAME	COMMON NAME	Spacing
10	AG	<i>Amelanchier x grandiflora</i> 'Autumn Brilliance'	Autumn Brilliance Serviceberry	As Shown
3	CA	<i>Cupressus arizonica</i> 'Carolina Sapphire'	Carolina Sapphire Arizona Cypress	As Shown
12	CC	<i>Cercis canadensis</i> 'Forest Pansy'	Forest Pansy Eastern Redbud	As Shown
6	IL	<i>Ilex</i> x 'Conty'	Liberty™ Holly	As Shown
2169 SQYDS	ZO	<i>Zoysia</i> 'Compadre'	Compadre Zoysiagrass	Tight Seams




NCDOT - ROADSIDE ENVIRONMENTAL UNIT
 AESTHETIC ENGINEERING SECTION
 1557 MAIL SERVICE CENTER RALEIGH NC 27699-1557
 PH: 919-707-2935 FAX: 919-715-2554
http://www.ncdot.org/doh/operations/ap_chief_eng/roadside/

I-40 BUS/US-421: Corridor Improvements
 Forsyth County
 WBS #: ER-5600

Landscape Architect
 Kyle Cooney

PREL. DESIGN DATE:	Jan. 6, 2021
CHECKED BY & DATE:	-----
FINAL DESIGN DATE:	-----

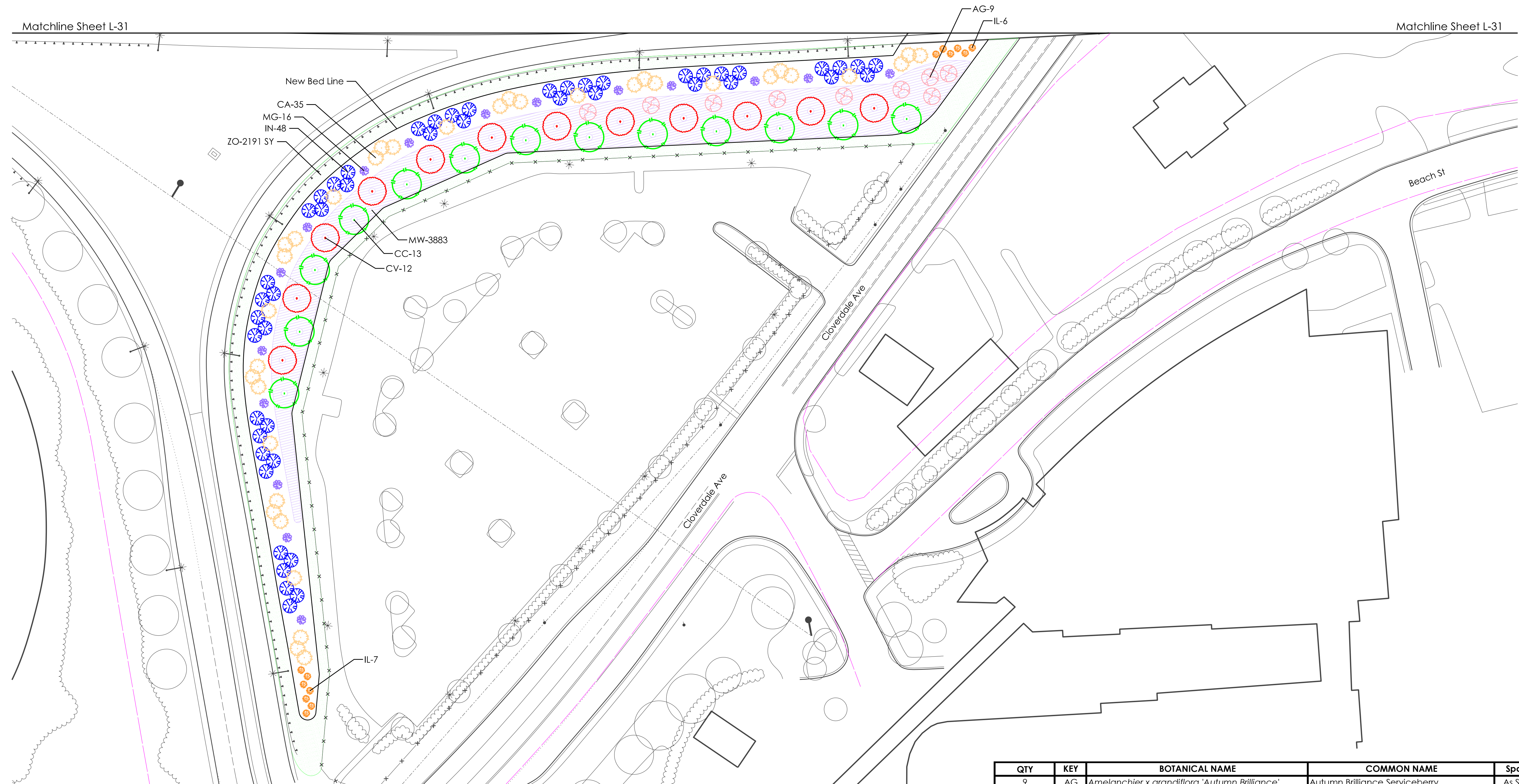
Landscape Plan
 Landscape Plan Sheet




T.I.P. #	ER-5600
WBS #	-----
FED I.D. #	-----
SHEET NO.:	L-31
TOTAL SHEET NO.:	L-32

Matchline Sheet L-31

Matchline Sheet L-31



QTY	KEY	BOTANICAL NAME	COMMON NAME	Spacing
9	AG	Amelanchier x grandiflora 'Autumn Brilliance'	Autumn Brilliance Serviceberry	As Shown
35	CA	Cupressus arizonica 'Carolina Sapphire'	Carolina Sapphire Arizona Cypress	As Shown
13	CC	Cercis canadensis 'Forest Pansy'	Forest Pansy Eastern Redbud	As Shown
12	CV	Crataegus viridis 'Winter King'	Winter King Hawthorne	As Shown
13	IL	Ilex x 'Conty'	Liberty™ Holly	As Shown
48	IN	Ilex x 'Nellie R Stevens'	Nellie R Stevens Holly	As Shown
16	MG	Magnolia grandiflora 'Little Gem'	Little Gem Magnolia	As Shown
3883	MW	Muhlenbergia capillaris 'White Cloud'	White Cloud Muhly Grass	2.5' O.C.
2191 SQYDS	ZO	Zoysia 'Compadre'	Compadre Zoysiagrass	Tight Seams




NCDOT - ROADSIDE ENVIRONMENTAL UNIT
 AESTHETIC ENGINEERING SECTION
 1557 MAIL SERVICE CENTER RALEIGH NC 27699-1557
 PH: 919-707-2935 FAX: 919-715-2554
http://www.ncdot.org/doh/operations/dp_chief_eng/roadside/

I-40 BUS/US-421: Corridor Improvements
 Forsyth County
 WBS #: ER-5600

Landscape Architect
 Kyle Cooney

SHEET DESCRIPTION:	PREL. DESIGN DATE:	Jan. 6, 2021	Landscape Plan
	CHECKED BY & DATE:	-----	Landscape Plan Sheet
	FINAL DESIGN DATE:	-----	



T.I.P. #	ER-5600
WBS #	-----
FED I.D. #	-----
SHEET NO.:	L-32
TOTAL SHEET NO.:	L-32